


South Somerset District Council

Notice of Meeting



Area West Committee

Making a difference where it counts

Wednesday 17th August 2016

5.30 pm

**Henhayes Community Centre
South Street Car Park
Crewkerne
TA18 8DA**

(disabled access and a hearing loop are available at this meeting venue)



The public and press are welcome to attend.

Please note: Consideration of planning applications will commence no earlier than **7.00pm**.

If you would like any further information on the items to be discussed, please ring the Agenda Co-ordinator, **Jo Morris 01935 462055**, website: www.southsomerset.gov.uk

This Agenda was issued on Monday 8 August 2016.

Ian Clarke, Assistant Director (Legal & Corporate Services)

This information is also available on our website
www.southsomerset.gov.uk



INVESTORS IN PEOPLE

Area West Committee Membership

The following members are requested to attend the meeting:

Chairman: Carol Goodall
Vice-chairman: Jason Baker

Marcus Barrett
Mike Best
Amanda Broom
Dave Bulmer
Val Keitch

Jenny Kenton
Paul Maxwell
Sue Osborne
Ric Pallister
Garry Shortland

Angie Singleton
Andrew Turpin
Linda Vijeh
Martin Wale

South Somerset District Council – Council Aims

South Somerset will be a confident, resilient and flexible organisation, protecting and improving core services, delivering public priorities and acting in the best long-term interests of the district. We will:

- Protect core services to the public by reducing costs and seeking income generation.
- Increase the focus on Jobs and Economic Development.
- Protect and enhance the quality of our environment.
- Enable housing to meet all needs.
- Improve health and reduce health inequalities.

Scrutiny Procedure Rules

Please note that decisions taken by Area Committees may be "called in" for scrutiny by the Council's Scrutiny Committee prior to implementation. This does not apply to decisions taken on planning applications.

Consideration of Planning Applications

Consideration of planning applications will commence no earlier than 7.00 pm, following a break for refreshments, in the order shown on the planning applications schedule. The public and representatives of parish/town councils will be invited to speak on the individual planning applications at the time they are considered. Anyone wishing to raise matters in relation to other items on the agenda may do so at the time the item is considered.

Highways

A formal written report from the Area Highway Officer should be included on the main agenda in May and September. Alternatively, they can be contacted through Somerset County Council on 0300 123 2224.

Members Questions on reports prior to the meeting

Members of the Committee are requested to contact report authors on points of clarification prior to the Committee meeting.

Information for the Public

The Council has a well-established Area Committee system and through four Area Committees seeks to strengthen links between the Council and its local communities, allowing planning and other local issues to be decided at a local level (planning recommendations outside council policy are referred to the district wide Regulation Committee).

Decisions made by Area Committees, which include financial or policy implications are generally classed as executive decisions. Where these financial or policy decisions have a significant impact on council budgets or the local community, agendas will record these decisions as “key decisions”. Members of the public can view the council’s Executive Forward Plan, either online or at any SSDC council office, to see what executive/key decisions are scheduled to be taken in the coming months. Non-executive decisions taken by area committees include planning, and other quasi-judicial decisions.

At Area Committee meetings members of the public are able to:

- attend and make verbal or written representations, except where, for example, personal or confidential matters are being discussed;
- at the Area Committee Chairman’s discretion, members of the public are permitted to speak for up to up to 3 minutes on agenda items; and
- see agenda reports.

Meetings of the Area West Committee are held monthly at 5.30 p.m. on the 3rd Wednesday of the month in venues throughout Area West (unless specified otherwise).

Agendas and minutes of Area Committees are published on the Council’s website www.southsomerset.gov.uk/councillors-and-democracy/meetings-and-decisions

The Council’s Constitution is also on the web site and available for inspection in council offices.

Further information about this Committee can be obtained by contacting the agenda co-ordinator named on the front page.

Public Participation at Committees

This is a summary of the Protocol adopted by the Council and set out in Part 5 of the Council’s Constitution.

Public Question Time

The period allowed for participation in this session shall not exceed 15 minutes except with the consent of the Chairman of the Committee. Each individual speaker shall be restricted to a total of three minutes.

Planning Applications

Comments about planning applications will be dealt with at the time those applications are considered, rather than during the Public Question Time session.

Comments should be confined to additional information or issues, which have not been fully covered in the officer's report. Members of the public are asked to submit any additional documents to the planning officer at least 72 hours in advance and not to present them to the Committee on the day of the meeting. This will give the planning officer the opportunity to respond appropriately. Information from the public should not be tabled at the meeting. It should also be noted that, in the interests of fairness, the use of presentational aids (e.g. PowerPoint) by the applicant/agent or those making representations will not be permitted. However, the applicant/agent or those making representations are able to ask the Planning Officer to include photographs/images within the officer's presentation subject to them being received by the officer at least 72 hours prior to the meeting. No more than 5 photographs/images either supporting or against the application to be submitted. The Planning Officer will also need to be satisfied that the photographs are appropriate in terms of planning grounds.

At the Committee Chairman's discretion, members of the public are permitted to speak for up to 3 minutes each and where there are a number of persons wishing to speak they should be encouraged to choose one spokesperson to speak either for the applicant or on behalf of any supporters or objectors to the application. The total period allowed for such participation on each application shall not normally exceed 15 minutes.

The order of speaking on planning items will be:

- Town or Parish Council Spokesperson
- Objectors
- Supporters
- Applicant and/or Agent
- District Council Ward Member

If a member of the public wishes to speak they must inform the committee administrator before the meeting begins of their name and whether they have supporting comments or objections and who they are representing. This must be done by completing one of the public participation slips available at the meeting.

In exceptional circumstances, the Chairman of the Committee shall have discretion to vary the procedure set out to ensure fairness to all sides.

The same rules in terms of public participation will apply in respect of other agenda items where people wish to speak on that particular item.

If a Councillor has declared a Disclosable Pecuniary Interest (DPI) or a personal and prejudicial interest

In relation to Disclosable Pecuniary Interests, a Councillor is prohibited by law from participating in the discussion about the business on the agenda that relates to this interest and is also required to leave the room whilst the relevant agenda item is being discussed.

Under the new Code of Conduct adopted by this Council in July 2012, a Councillor with a personal and prejudicial interest (which is not also a DPI) will be afforded the same right as a member of the public to speak in relation to the relevant business and may also answer any questions, except that once the Councillor has addressed the Committee the Councillor will leave the room and not return until after the decision has been made.

Area West Committee

Wednesday 17 August 2016

Agenda

Preliminary Items

- 1. To approve as a correct record the Minutes of the Previous Meeting held on 20th July 2016**
- 2. Apologies for Absence**
- 3. Declarations of Interest**

In accordance with the Council's current Code of Conduct (adopted July 2012), which includes all the provisions relating to Disclosable Pecuniary Interests (DPI), personal and prejudicial interests, Members are asked to declare any DPI and also any personal interests (and whether or not such personal interests are also "prejudicial") in relation to any matter on the agenda for this meeting. A DPI is defined in The Relevant Authorities (Disclosable Pecuniary Interests) Regulations 2012 (SI 2012 No. 1464) and Appendix 3 of the Council's Code of Conduct. A personal interest is defined in paragraph 2.8 of the Code and a prejudicial interest is defined in paragraph 2.9.

Members are reminded that they need to declare the fact that they are also a member of a County, Town or Parish Council as a Personal Interest. As a result of the change made to the Code of Conduct by this Council at its meeting on 15th May 2014, where you are also a member of Somerset County Council and/or a Town or Parish Council within South Somerset you must declare a prejudicial interest in any business on the agenda where there is a financial benefit or gain or advantage to Somerset County Council and/or a Town or Parish Council which would be at the cost or to the financial disadvantage of South Somerset District Council. If you have a prejudicial interest you must comply with paragraphs 2.9(b) and 2.9(c) of the Code.

In the interests of complete transparency, Members of the County Council, who are not also members of this committee, are encouraged to declare any interests they may have in any matters being discussed even though they may not be under any obligation to do so under any relevant code of conduct.

Planning Applications Referred to the Regulation Committee

The following members of this Committee are also members of the Council's Regulation Committee:

Councillors Mike Best, Sue Osborne and Angie Singleton

Where planning applications are referred by this Committee to the Regulation Committee for determination, in accordance with the Council's Code of Practice on Planning, Members of the Regulation Committee can participate and vote on these items at the Area Committee and at Regulation Committee. In these cases the Council's decision-making process is not complete until the application is determined by the Regulation Committee. Members of the Regulation Committee retain an open mind and will not finalise their position until the Regulation Committee. They will also consider the matter

at Regulation Committee as Members of that Committee and not as representatives of the Area Committee.

4. Date and Venue for Next Meeting

Councillors are requested to note that the next Area West Committee meeting is scheduled to be held on Wednesday 21st September 2016 at 5.30pm at The Guildhall, Chard.

5. Public Question Time

This is a chance to ask questions, make comments and raise matters of concern.

Parish/Town Councils may also wish to use this opportunity to ask for the District Council's support on any matter of particular concern to their Parish/Town.

Anyone wishing to raise matters in relation to items on the agenda may do so at the time the item is considered.

6. Chairman's Announcements

Items for Discussion

- 7. Presentation on Corporate Parenting** (Page 8)
- 8. Area West Committee Forward Plan** (Pages 9 - 11)
- 9. Hinton St George Village Hall Community Grant (Executive Decision)** (Pages 12 - 14)
- 10. Warmer Chard Project (Executive Decision)** (Pages 15 - 22)
- 11. Planning Appeals** (Pages 23 - 27)
- 12. Schedule of Planning Applications to be determined by Committee** (Pages 28 - 29)
- 13. Planning Application: 16/02400/FUL - The Old Weighbridge, Station Road, Crewkerne** (Pages 30 - 35)
- 14. Planning Application: 16/00865/OUT - Land off Shiremoor Hill, Merriott** (Pages 36 - 62)
- 15. Planning Application: 16/02689/FUL - Land at Oxenford Farm, Oxenford Lane, Dowlish Wake** (Pages 63 - 66)
- 16. Planning Application: 16/02690/FUL - Land at Oxenford Farm, Oxenford Lane, Dowlish Wake** (Pages 67 - 70)

Please note that the decisions taken by Area Committees may be called in for scrutiny by the Council's Scrutiny Committee prior to implementation.

This does not apply to decisions taken on planning applications.

Recording and photography at council meetings

Recording of council meetings is permitted, however anyone wishing to do so should let the Chairperson of the meeting know prior to the start of the meeting. The recording should be overt and clearly visible to anyone at the meeting, but non-disruptive. If someone is recording the meeting, the Chairman will make an announcement at the beginning of the meeting.

Any member of the public has the right not to be recorded. If anyone making public representation does not wish to be recorded they must let the Chairperson know.

The full 'Policy on Audio/Visual Recording and Photography at Council Meetings' can be viewed online at:

<http://modgov.southsomerset.gov.uk/documents/s3327/Policy%20on%20the%20recording%20of%20council%20meetings.pdf>

Ordnance Survey mapping/map data included within this publication is provided by South Somerset District Council under licence from the Ordnance Survey in order to fulfil its public function to undertake its statutory functions on behalf of the district. Persons viewing this mapping should contact Ordnance Survey copyright for advice where they wish to licence Ordnance Survey mapping/map data for their own use. South Somerset District Council - LA100019471 – 2016

Agenda Item 7

Presentation on Corporate Parenting

Assistant Director: Helen Rutter, Communities

Contact Details: Helen.rutter@southsomerset.gov.uk or (01935) 462060

Julie Skorupka, Strategic Manager Children Looked After and Leaving Care, and, Julian Wooster, Director of Children's Services, will give a presentation to the Area West Committee on their service at Somerset County Council.

Agenda Item 8

Area West Committee - Forward Plan

Assistant Director: Helen Rutter (Communities)
Service Manager: Zoe Harris, Area Development Lead (West)
Agenda Co-ordinator: Jo Morris, Democratic Services Officer , Legal & Democratic Services
Contact Details: jo.morris@southsomerset.gov.uk or 01935 462055

Purpose of the Report

This report informs members of the proposed Area West Committee Forward Plan.

Recommendation

Members are asked to:-

- (1) comment upon and note the proposed Area West Committee Forward Plan as attached.
- (2) identify priorities for further reports to be added to the Area West Committee Forward Plan.

Forward Plan

The Forward Plan sets out items and issues to be discussed by the Area West Committee over the coming few months.

The Forward Plan will be reviewed and updated each month in consultation with the Chairman. It is included each month on the Area West Committee agenda and members may endorse or request amendments.

To make the best use of the Area Committee, the focus for topics should be on issues where local involvement and influence may be beneficial, and where local priorities and issues raised by the community are linked to SSDC corporate aims and objectives.

Councillors, service managers, partners and members of the public may request that an item is placed within the forward plan for a future meeting by contacting the agenda co-ordinator.

Background Papers: *None.*

Notes

- (1) Items marked in italics are not yet confirmed, due to the attendance of additional representatives.
- (2) Further details on these items, or to suggest / request an agenda item for the Area Committee, please contact the Agenda Co-ordinator; Jo Morris, 01935 462055 or e-mail jo.morris@southsomerset.gov.uk
- (3) Standing items include:
 - (a) Chairman's announcements
 - (b) Public Question Time

Meeting Date	Agenda Item	Background / Purpose	Lead Officer(s) SSDC unless stated otherwise
<i>21st September 2016</i>	<i>Chard Regeneration Update (Confidential)</i>	<i>Verbal update report</i>	<i>David Julian, Economic Development Manager</i>
<i>21st September 2016</i>	<i>Countryside Service Update</i>	<i>Service update report</i>	<i>Katy Menday, Countryside Manager</i>
<i>21st September 2016</i>	<i>Environmental Health Service Update</i>	<i>Service update report</i>	<i>Alasdair Bell, Environmental Health Manager</i>
<i>19th October 2016</i>	<i>Conservation Team Update Report</i>	<i>Service update report</i>	<i>Adron Duckworth, Conservation Manager</i>
<i>19th October 2016</i>	<i>South Somerset Careline Annual Report</i>	<i>Service Update report</i>	<i>Alice Knight, Careline & Welfare Manager</i>
<i>19th October 2016</i>	<i>Meeting House Arts Centre, Ilminster</i>	<i>Reports from members on Outside Organisations</i>	<i>Cllr. Val Keitch</i>
<i>19th October 2016</i>	<i>Crewkerne Leisure Management (Aqua Centre)</i>	<i>Reports from members on Outside Organisations</i>	<i>Cllr. Angie Singleton</i>
<i>16th November 2016</i>	<i>Highways Update</i>	<i>To update members on the highways maintenance work carried out by the County Highway Authority.</i>	<i>Mike Fear, Assistant Highway Service Manager, Somerset County Council</i>
<i>16th November 2016</i>	<i>Crewkerne & District Museum</i>	<i>Reports from members on Outside Organisations</i>	<i>Cllr. Marcus Barrett</i>

Meeting Date	Agenda Item	Background / Purpose	Lead Officer(s) SSDC unless stated otherwise
16 th November 2016	Chard & District Museum	Reports from members on Outside Organisations	Cllr. Amanda Broom
7 th December 2016	Area West Development Plan & Budget Progress Report	To present an overview of projects in the Area Development Work Programme	Helen Rutter, Assistant Director (Communities) Zoe Harris, Area Development Lead (West)
7 th December 2016	Blackdown Hills Area of Outstanding Natural Beauty (AONB)	To update members on the work of the Blackdown Hills AONB since the last report to Area West Committee.	Zoe Harris, Area Development Lead (West) Cllr. Martin Wale
18 th January 2017	Avon & Somerset Policing Update	Report on activities on neighbourhood policing and partnership working to reduce crime and fear of crime.	Sgt Rob Jameson
18 th January 2017	Ile Youth Centre Management Committee	Reports from members on Outside Organisations	Cllr. Val Keitch
15 th February 2017	Area West Committee Meeting Times and Venue Review	Review of Area West Committee meeting arrangements	Helen Rutter, Assistant Director (Communities)
15 th February 2017	Affordable Housing Development Programme	To update members on the current position with the Affordable Housing Development Programme	Colin McDonald, Corporate Strategic Housing Manager
15 th February 2017	Local Housing Needs in Area West	Service Update Report	Kirsty Larkins, Housing & Welfare Manager
15 th February 2017	Making It Local Executive Group	Reports from members on outside organisations.	Cllr. Martin Wale
15 th March 2017	A Better Crewkerne & District (ABCD)	Reports from members on outside organisations.	Cllr. Mike Best
19 th April 2017	Ilminster Forum	Reports from members on outside organisations.	Cllr. Carol Goodall

Agenda Item 9

Hinton St George Village Hall Community Grant (Executive Decision)

Assistant Director: Helen Rutter, Communities
Lead Officer: Zoë Harris, Area West Team Leader
Contact Details: zoe.harris@southsomerset.gov.uk or 01460 260423

Purpose of the Report

To request a grant towards improvements at the Village Hall in Hinton St George.

Public Interest

Hinton St George Village Hall requires a grant to carry out various improvement works.

Recommendation

That Members, approve a grant of up to £12,432 to the St George's Hall & Playing Fields Management Committee, subject to the standard terms and conditions and the following additional condition:

- The Committee apply the recommendations set out in the July 2016 Access for All report.

Background

St Georges Hall is located next to the playing fields in Hinton St George and both facilities are managed by the same committee. The Village Hall was built in 1957 and is now nearly 60 years old. Some aspects of the hall, for example the heating system pipe work are part of the original installation, and well past their useful life.

Money has been spent in previous years updating parts of the hall; such as the kitchen, toilets and sound system, however, the hall currently presented is looking dated, shabby & tired. The Village Hall Committee now want to invest a considerable sum of money, to both upgrade and offer the hall a new lease of life for the foreseeable future and the next generation of users

Improvements

The Village Hall committee is proposing a number of improvements, which will bring the building up-to-date and make it more attractive to potential hirers. Although some of the improvements could be carried out in isolation, it makes more sense to carry out all the works at the same time as this will minimise disruption and help keep costs to a minimum. The proposed improvements are:

- a) New Storage Area** – Planning permission has been granted to build a small extension to the rear of the building, which will be used for storage. Currently the conservatory is used as a storage area for tables and chairs, which makes it difficult to use the conservatory as a meeting space.
- b) New Combination Boiler & Pipe Work.** The current old boiler regularly loses pressure and the 60 year old heating system makes a lot of noise. An existing 10 metre wall mounted radiator needs removing to create access into the new storage

facility. Therefore it makes sense to install a new boiler and pipework whilst the storage building is being constructed.

- c) **New Disabled Toilet** – the current disabled toilet door is too narrow and the space within the room needs to be 30% larger to enable manoeuvring a wheelchair. The proposal is to create a new disabled toilet which meets legislation.
- d) **New Gentlemen's Urinals and toilet** – the current facilities are dated so the plan is to refurbish and update the gent's urinals and convert the existing disabled toilet into the gent's toilet.
- e) **Outside toilet** – a current outside loo exists for use by anyone using the playing fields whilst the village hall is open (otherwise the outside toilet is locked). Many parents have requested that a toilet facility should be available at all times during the day for use by children using the playing field. The proposal is to refurbish the existing toilet and fit a new door containing an electronic time lock which will permit access within daylight hours.
- f) **New Front Entrance** – the current main entrance to the building is along a narrow path a few metres away from the car park, which makes it difficult for people with poor mobility to get into the hall. A new entrance will be created through double doors into the conservatory. A 3.6 metre tarmacked path will be constructed up to the new entrance, which will allow cars to drive up to the door to drop people off.
- g) **New Septic Tank Overflow** – problems have recently occurred with the septic tank and the committee have been told that the septic tank overflow is blocked and needs replacing. The excavation works required to replace the overflow will affect part of the car park.
- h) **Improved Car Park** – the current car park serves both the hall and the playing fields and needs resurfacing. There have been a number of complaints relating to the car park surface and trip hazards. As the car park will need to be reinstated once the work on the septic tank and front entrance have taken place, it makes sense to resurface the whole car park and make it safer for all users of both the hall and the playing fields.

Benefit to the community

The above improvements will bring about a number of benefits to both hall and playing field users as well as the committee, these include:

- Improved access to the hall for the disabled and people with limited mobility.
- Safer car park area with no trip hazards and improved lighting
- Access to external toilets for users of the playing field during daylight hours
- New combi boiler should help reduce the energy bills for the committee.
- Additional lettable space as the new storage facility will free up the conservatory area, which could then be used as a small meeting room. This space is very attractive, as it gets the sun and overlooks a small garden area. There is a small tea making area adjacent to the conservatory, which means the space could easily be used for small meetings and social activities, whilst the main hall is in use.

Paul Maxwell, the Ward Member, is supportive of the proposals and has said

"The Village Hall is a much used and essential part of Hinton St George and these proposed improvements will make a real difference to its ongoing success as an important venue in the village for all sorts of activities, modernising the facilities in a sympathetic way. I am, therefore in complete support for this grant application".

Finance

The total cost of the project including all building works, heating and electrics is £62,432. The Village Hall Committee has already secured 80% of the funding required and is looking for the District Council to make up the shortfall. The table below outlines the funds secured.

Funding Source	%	Amount of funding	Status
Parish Council	4%	£2,500	Secured
Committees own funds	24%	£15,000	Secured
Hinton St George Reading Room Trust	52%	£32,500	Secured
SSDC	20%	£12,432	Pending
TOTAL	100%	£62,432	

The Neighbourhood Development Team Leader has assessed and scored the grant application in the following way:

Category	Maximum score	Score
A Eligibility	Y/N	Yes
B Equalities Impact	7	5
C Need for Project	5	4
D Capacity of Organisation	15	9
E Financial need	7	6
F Innovation	3	2
Total	37	26

As the application exceeds the minimum score of 22, it is recommended that the grant should be approved.

Financial Implications

If Members agree to this grant, this would reduce the Area West Capital Reserve from £22,433 to £10,001.

Council Plan Implications

Supporting this project helps address the Health and Communities priority of the SSDC Council Plan and also helps to meet the following action within 2016-17 action plan:

- Support at least 50 community projects

Carbon Emissions and Climate Change Implications

A new combi boiler will be more energy efficient than the current older boiler.

Equality and Diversity Implications

The improvements will ensure that the village hall is accessible to everybody.

Background Papers

- Hinton St George Village Hall planning documents 16/00558/S73

Agenda Item 10

Warmer Chard Project (Executive Decision)

Acting Chief Executive: Rina Singh, Place and Performance
Assistant Director: Helen Rutter, Communities
Service Lead: Zoe Harris, Area Development Lead (West)
Lead Officer: Dylan Martlew, Neighbourhood Development Officer (West)
Contact Details: dylan.martlew@southsomerset.gov.uk 01935-462695

Purpose of Report

To consider a grant request from the Centre of Sustainable Energy and Home Energy Centres to support the 'Warmer Chard' project.

Public Interest

The Warmer Chard project will help the people of Chard and surrounding villages to reduce their energy bills, lower Chard's carbon footprint, and make an impact on fuel poverty.

Recommendation

That Members support a grant of up to £7,260 to the Centre for Sustainable Energy to deliver the Warmer Chard project from the Area West Community Grants budget.

Background

This is a partnership project between the Centre for Sustainable Energy (CSE) and the Home Energy Centre (HEC). The two organisations want to work together to provide energy advice to people living in and around Chard. The advice will help people reduce their energy bills, lower Chard's carbon footprint and make an impact on fuel poverty. CSE will be the lead partner and will manage and evaluate the project, train volunteers and liaise with SSDC. Both HEC volunteers and staff from the CSE will deliver the activities of the project.

CSE is a national charity based in Bristol which delivers a variety of projects relating to energy including work on reducing fuel poverty. In 2014 CSE won the Ashden Award for Reducing Fuel Poverty, which recognises outstanding contributions to tackling fuel poverty in the UK.

Over the past 6 years CSE have been delivering the Warmer Improved Somerset Homes (WISH) project, which has had significant funding from the Big Lottery.

CSE state that over the last year across Somerset they have:

- Recruited and trained 9 new volunteers,
- Reached and provided one-to-one support to 1,257 households (via advice sessions, home visits and surgeries)
- Trained 242 front line workers, who are in contact with vulnerable households struggling to keep warm at home, at 22 training events.

Home Energy Centres is a community organisation set up in Ilminster in 2011 to provide the public with easily accessible free information and guidance about energy efficiency and renewable energy generation. In recent years they have:

- Been the lead entity for the CSE / SSDC project 'Our Green Deal' which promoted the Government's Green Deal,

- Acted as Gold Partner Somerset for the Citizens Advice Bureau.
- Organised and operated Somerset CAB Big Energy Saving Week in October 2015.

In Autumn 2015, HEC opened the Chard Home Energy Centre, a neighbourhood drop-in information point at the premises of Somerset Media Solutions, a community IT centre located on Chard High Street. Every Wednesday afternoon people requiring energy advice can drop in or make appointments to discuss specific energy-efficiency matters with an experienced volunteer. In January 2016, Chard HEC held an open day, 150 leaflets and promotional items were distributed and residents brought in their gas and electricity bills to get advice about their energy use. For example, one Martock pensioner who brought in her energy bills, then took the advice given by the HEC volunteers and reduced her monthly energy bill from £165 to £60, which took her out of Fuel Poverty and provided her with greater local spending power from her pension, her sole income.

The project

The project will focus on Chard and surrounding villages as these have been identified as having particular need, however the service will be available to residents across Area West.

There are 2 strands to the Warmer Chard Project:

Supporting HEC and CSE to provide detailed energy advice (see appendix for detail)

The advice will be delivered to community groups and residents of Chard and surrounding villages to help overcome fuel poverty:

- CSE will develop an 'Energy Essentials' training course and train HEC volunteers to deliver the course.
- CSE & HEC will run a minimum of 8 'Energy Essentials' training sessions for community groups and frontline staff, enabling them to recognise cases of fuel poverty and refer people to the project.
- Hold a public 'Energy Switching Workshop'
- Carry out home visits & supporting in depth case work (A minimum of 15 by CSE with at least 15 more by HEC)
- Provide free information leaflets and drop-in sessions in Chard.
- CSE will develop a Home Visit Information Packs, including a Fuel Poverty kit and a Draught Buster kit.

Strengthen the role and sustainability of the Home Energy Centre in Chard

The project will raise the skills and capacity of HEC Chard, making it a community focal point and key local provider of expert knowledge and information on energy efficiency. The project will support HEC Chard to become more sustainable and deliver its services in the longer term. The project will do this by:

- Training two HEC Chard volunteers in City & Guilds Energy Awareness (see appendix)
- Developing and delivering an Energy Essentials 'train the trainer' course for HEC Chard volunteers.
- Providing HEC Chard branded fact sheets, leaflets and posters, and provide artwork so that HEC Chard can print further copies as required.
- Providing a desktop computer, quality printer, MS Office software and display boards.
- Providing volunteer expenses to facilitate training, home visits and in-depth case work.

- Marketing and promotion of HEC Chard as a community focal point, its services & the project.
- Building relationships between HEC Chard and community groups and front-line staff to improve uptake.
- CSE producing an evaluation of the project and its delivery.
- Giving funding advice to support HEC Chard to attract further funding to ensure they can continue beyond the duration of the project. For example it is anticipated that HEC Chard will be able to apply for an additional £15k worth of activity through DECC's Big Energy Saving Network & Smart Energy GB support.

The capacity built by the project will enable HEC Chard to continue to deliver services beyond the funded period. Participating in the project and ensuring the volunteers are well trained and have the necessary equipment and resources will help make Chard HEC more effective, more eligible and attractive to funding bodies and more sustainable.

Chard Town Council has confirmed that HEC can be allocated a regular weekly slot at the Town Hall Reception.

Subject to approval by AWC the project will run from the 1 September 2016 until 31st March 2017. Although both CSE & HEC would like to see the project run for longer, the end date is determined by the Big Lottery match funding. It is the intention of both parties to continue delivery beyond the project end date.

Fuel poverty in the Chard area

The Chard and surrounding villages have been identified as an area with a particular need for energy advice services due to pockets of high fuel poverty, as a result of:

- a. A higher proportion of poverty and deprivation, compared with other areas of South Somerset, according to the indices of multiple deprivation.
- b. Poor levels of understanding amongst low-income households around energy use and costs
- c. Lack of capacity amongst local community groups to support local residents.
- d. Rising energy bills (particularly many of the surrounding villages without mains gas, relying instead on more expensive options to heat their homes, such as LPG or night storage heaters.
- e. High proportion of older populations who are more susceptible to cold and damp homes. Cold homes can contribute to excess winter deaths, cardiovascular disease, depression, arthritis and rheumatism, it affects dexterity, increasing the risk of accidents and injuries in the home.
- f. Higher proportion of older properties, solid walled properties are typically £300 per annum more expensive to heat than those with more modern cavity insulated homes.

Figures from **DECC Fuel poverty sub-regional statistics, 2013** (the latest figures) show that the national average for fuel poverty is currently 11%, which is similar to South Somerset (11.2%). For example the average for the parishes of Buckland St Mary, Combe St Nicolas, Wambrook and Whitestaunton is 16%, which is a similar level to many of the deprived parts of inner-city Bristol. The average for the villages of Donyatt, Ashill, Broadway and Horton is 14% and for Tatworth and Forton it is 13%. This demonstrates that many of the villages around Chard have an above average rate of fuel poverty.

As well as the fuel poverty statistics, the table below shows that the WISH project is receiving proportionally higher numbers of referrals from agencies to support people in Chard, compared to other areas in South Somerset:

Town & surrounding area	No. of enquiries to WISH 2015	Population	% of population
Chard	92	13,074	0.7%
Langport	6	1,082	0.6%
Castle Cary	11	2,276	0.5%
Yeovil	170	45,000	0.4%
Crewkerne	26	7,000	0.4%
Wincanton	16	5,272	0.3%
Ilminster	8	5,808	0.1%
Bruton	4	2,907	0.1%
Somerton	6	4,697	0.1%
Others	115		
Total	454		

Finance

CSE have already secured 50% of the funds for this project from the Big Lottery and are seeking the match funding from SSDC.

Project budget	Total	Big Lottery	SSDC
Tasks			
Project Management	£ 700		£ 700
Reporting	£ 350		£ 350
Marketing and promotion	£ 420		£ 420
Training and delivery of training			
CSE develop two Energy Essentials courses (the EE course and the 'train the trainer' course)	£ 700	£ 700	
CSE training and supporting HEC Chard to deliver Energy Essentials training	£ 700	£ 700	
CSE delivery of a minimum of 8 Energy Essentials training courses to other community groups	£ 1,400	£ 1,400	
CSE delivery of Energy Switching Workshop	£ 525	£ 525	
City & Guilds training to two HEC Chard volunteers (£806 +vat)	£ 1,934	£ 1,934	
Chard volunteer expenses (up to £50 per day for C&G training, up to £30 for delivering Energy Essentials & Energy Switching courses)	£ 685	£ 685	
Advice Provision			
CSE Home visits (minimum 15)	£ 1,680		£ 1,680
CSE in-depth case work and referrals to other agencies	£ 2,380		£ 2,380
HEC Chard expenses for home visits (up to £30 per visit, minimum 15 visits)	£ 450		£ 450

Direct support for the Centre			
Factsheets with HEC logos + artwork	£ 550	£ 550	
Draught-busting kit (draught excluders, insulation, information) + artwork	£ 400	£ 400	
Home visit kits and fuel poverty packs + artwork	£ 440	£ 440	
Equipment to support the HEC Chard centre (PC, printer, essential software & hardware, display boards)	£ 1,000		£ 1,000
Monitoring and Evaluation	£ 280		£ 280
Total	£14,594	£7,334	£7,260

Assessment

The Neighbourhood Development Officer has assessed the grant application and has given it the following score:

Category	Maximum score	Score
A Eligibility	Y/N	
B Equalities Impact	7	6
C Need for Project	5	4
D Capacity of Organisation	15	9
E Financial need	7	4
F Innovation	3	3
Total	37	26

Financial Implications

£7,260 can be met from the Area West Community Grants budget, which will leave a balance of £10,021 for other projects.

Implications for Corporate Priorities

SSDC Council Plan

Focus 2 – Environment:

- Deliver campaigns and projects that help householders and businesses (including the Council) to cut energy use and adapt to climate change.
- Promote the Green Deal and similar schemes that enable householders and businesses to make existing buildings more energy efficient.

Focus 3 – Homes

- Work with partners to combat fuel poverty.
- Continue to work with partners to bring private sector housing up to Decent Homes Standard.

Carbon Emissions and Climate Change Implications

The project will raise awareness and reduce energy consumption in Chard and surrounding villages by improving energy efficiency in resident's homes.

Equality and Diversity Implications

The Warmer Chard project will be open to all and will be promoted to all groups and members of the community. Home Energy Centre Chard is accessible and the project's home visits will enable wide participation.

Promotional materials will be produced to an accessible standard. Project materials will be available in a range of languages and forms and interpreters will be used if required.

Background Papers

1. Community grant criteria
 2. WISH Project webpage: <https://www.cse.org.uk/projects/view/1219>
-

APPENDIX – Energy training and advice provision

City & Guilds in Energy Awareness

The training covers the following:

- the efficiency and appropriate use of heating and hot water systems, and the functions of the controls
- interpret domestic fuel cost data using reference materials
- advise clients on how to record gas and electricity consumption and work out costs
- inform clients of ways of paying for gas and electricity
- identify the potential to improve the energy efficiency in a range of dwellings
- explain Green Deal and Energy Company Obligation
- advise clients on how to avoid condensation and how to take remedial action where condensation dampness exists.

Energy Essentials

The Energy Essentials 'train the trainers' aims to train HEC Chard volunteers so they can provide Energy Essentials training to groups, or frontline workers (e.g. district nurses) who are not energy specialists, but who need to better understand the energy issues of their clients or customers. This might include spotting customers who might be struggling with fuel poverty and how to detect this e.g.

- how to spot people struggling with bills/high energy use;
- key things people might mention e.g. person mentions their home is cold/damp/mould growth present or customer mentions difficulty programming heating/using portable heaters instead of central heating;
- spotting a 'deep green' type householder who wants solid wall insulation and renewable energy etc;
- recognising how heating fuel and type affects the likelihood of householder being in fuel poverty.

Energy Essentials provides an overview of the main energy issues that they will need to know and where to go for help. The sorts of subjects that the training would cover includes:

- Fuel poverty;
- how prevalent fuel poverty is and how many of their customers may be struggling and may or may not reveal this;
- types of customers that are more likely to be fuel poor (e.g. fuel poverty is not simply a single low income pensioner archetype)
- health and other impacts of fuel poverty on our country and discussion of impacts on debts to energy suppliers etc;
- what is a healthy house- what temperatures, damp issues etc.
- The relationship between Economy 7 and night storage heaters.
- A general awareness of the Energy Companies Obligation and funding available through the Renewable Heat Incentive and the Feed In Tariff etc.

CSE will directly support 8 sessions with HEC Chard, and would anticipate that HEC Chard would be able to continue to provide this level of training to groups locally on an ongoing basis.

Home visits & casework

CSE and HEC will carry out home visits and follow-up casework independently. CSE will deliver 15 home visits; HEC Chard volunteers will be funded for expenses for a minimum of 15 days of visits and could deliver more. Home visits will be followed up with casework where clients need in-depth ongoing support.

Case work could include some or all of the following:

- Support to receive grant-aided energy efficiency measures and housing improvements for new heating systems, insulation, or grants for gas grid connections. For people in private rented accommodation this will also involve liaising with the client's landlord.
 - Supporting the client to maximise income from increased benefit uptake, including attendance allowance, £140 off electricity bills through the little-known Warm Home Discount Scheme (WHD) and Water bill discount (20%).
 - Clear or reduce fuel debt, including negotiating repayment plans with their fuel supplier, or energy trust applications for debt clearance, or refer the client to a specialist debt advice organisation (and following up with them to understand the outcome).
 - Registration on Priority Service Register provided by energy supply and distribution companies, this includes (but is not limited to)
 - advance notice if your supply is going to be interrupted
 - priority reconnection if your supply is interrupted
 - Provision of alternative heating and cooking appliances during interruptions
 - annual gas safety checks
 - extra help to use your meter or appliances
 - Additional security measures such as account passwords, knock and wait
 - Improved accessibility of materials i.e. alternative languages and correspondence formats
 - Refer to services or liaise with clients' landlord/housing association to address other barriers to tackling cold homes (e.g. Home Improvement Agency to fix a leaking roof causing damp).
 - Help the client switch to better value energy tariffs
 - Help the client move off pre-payment meters (PPMs) and/or consider smart PPMs"
-

Agenda Item 11

Planning Appeals

Assistant Director: Martin Woods (Economy)
Service Manager: David Norris, Development Manager
Lead Officer: David Norris, Development Manager
Contact Details: david.norris@southsomerset.gov.uk or 01935 462382

Purpose of the Report

To inform members of the appeals that have been lodged, decided upon or withdrawn.

Recommendation

That the report be noted.

Background

The Area Chairmen have asked that a monthly report relating to the number of appeals received, decided upon or withdrawn be submitted to the Committee.

Report Detail

Appeals Allowed

16/00102/FUL – Barn rear of the Royal Oak, The Cross, Ilminster, Somerset
Change of use and conversion of existing barn into 2 No. one bedroom dwellings (Revised Application) (GR 336090/114152)

Background Papers

Appeal decision notice attached



Appeal Decision

Site visit made on 29 June 2016

by **Andy Harwood CMS MSc MRTPI**

an Inspector appointed by the Secretary of State for Communities and Local Government

Decision date: 26 July 2016

Appeal Ref: APP/R3325/W/16/3148369

Barn at rear of Royal Oak, The Cross, Ilminster, Somerset TA19 0EH

- The appeal is made under section 78 of the Town and Country Planning Act 1990 against a refusal to grant planning permission.
 - The appeal is made by Mr Alan Holmes against the decision of South Somerset District Council.
 - The application Ref 16/00102/FUL, dated 4 January 2016, was refused by notice dated 25 February 2016.
 - The development proposed is the change of use and conversion of a barn to 2 self contained residential units.
-

Decision

1. The appeal is allowed and planning permission is granted for the change of use and conversion of a barn to 2 self contained residential units at the barn at rear of Royal Oak, The Cross, Ilminster, Somerset TA19 0EH in accordance with the terms of the application, Ref 16/00102/FUL, dated 4 January 2016, subject to the conditions set out in the attached Schedule to this decision.

Preliminary Matter

2. Included within the Council's reason for refusal is reference to a need for a financial contribution towards the provision of affordable housing. Subsequent correspondence has confirmed that the Council is no longer pursuing that matter. This follows the court of appeal judgement on 11 May 2016 (Secretary of State for Communities and Local Government v West Berkshire District Council and Reading Borough Council). This has, amongst other things, reinstated the advice within Planning Practice Guidance defining the specific circumstances where contributions for affordable housing should be sought from small scale and self-build development.

Main Issue

3. The single main issue is therefore the effect of the proposal upon vehicular and pedestrian safety.

Reasons

4. The appeal site is a building that already has planning permission for use as 1 dwelling and I could see that some works have taken place although it does not appear to be occupied. The proposal before me would involve the conversion of the part of the building which is currently a garage.

5. The site is behind the Royal Oak public house and is linked to other facilities within and on the edge of the town centre by footpaths alongside main roads. I consider that this is an accessible location within a modest walk to a range of facilities. The vehicular and pedestrian access to the site is a track that leads around the rear of the public house. This links the lane known as The Cross (also shown as 'Cross' on one road sign) with Ditton Street that leads towards the town centre and a nearby supermarket. There are some other dwellings alongside the lane.
6. The site is accessed from a lane that has 2 junctions. The turning into the lane from The Cross to the south of the site is constrained by buildings on both sides. There is also a slight drop down into the private lane over a rough surface. These constraints would in my view discourage drivers from entering the lane unless they specifically need to access these properties. From the northern end of the site, a short straight, wider section of the lane leads to a gated entrance to the school grounds and may therefore be subject to more traffic. The gate across this entrance to the school grounds was shut at the time of my visit. That part of the lane leading to the site and the school grounds is wide enough for two cars to pass. There is a more obvious entrance at the front of the school directly accessed from Ditton Street with parked cars alongside it. I have not been provided with traffic survey information but it seems to me that there would be little need for vehicles accessing the school to pass in front of the site.
7. The lane is narrow in places but does open up in front of the site to around 6m as stated by the appellant. If one or two additional cars were parked alongside the site, another car could pass. I did not see any vehicles driving past the site when I visited. I recognise that my visit for around 30 minutes on a weekday lunchtime may not give me a fully representative idea of the use of the lane. However its physical attributes and the submitted information leads me to the conclusion that this is a lightly used lane where vehicle speeds would be generally low and sometimes further constrained by existing parked cars.
8. The lane is not within the application site or land shown on the submitted plans as being within the appellant's control. The appellant states that the ownership of the lane is unknown. A neighbour states that the lane can only be used to pass and re-pass although the enforcement of such matters would be outside of the planning system. The site boundary is shown tightly drawn around the building with no external space for refuse and recycling facilities or for parking a vehicle. The two dwellings would be small, each providing a single bedroom. People wishing to occupy the dwellings would know that there was no guaranteed parking but the accessibility of the site means that they would not have to rely upon use of private vehicles. The appellant refers to 16% of households in South Somerset not owning cars. Even if occupants chose to own vehicles and were allowed to park on the lane, two vehicles could be parked in front of the site without causing a hazard to other drivers or to pedestrians walking along it. There are parking restrictions within Ditton Street that prevent parking during the day time and further restrictions outside the school. That road is wide and if the proposal were to lead to some parking alongside outside of restricted times, it could be achieved safely.
9. The proposal makes provision for internal refuse and recycling storage that can be accessed from the lane. Even if there became a need to store more refuse sacks or a bin on the lane or on the footpath alongside Ditton Street when

awaiting collection, this could be done without interfering with vehicles or pedestrians.

10. The proposal would make efficient use of land and would be a safe environment for the occupants and neighbours. In relation to the main issue, the proposal would not have a harmful effect upon vehicular and pedestrian safety within the lane. This would therefore comply with Policies EQ2, TA5 and TA6 of the South Somerset Local Plan (2006-2028), adopted March 2015.

Other Matters

11. If the proposal were to lead to additional parking upon the lane, it could add to competition for parking spaces between the occupants of the new dwellings and others nearby. However I do not consider that additional vehicles from 2 small dwellings would be to a level that would have an adverse impact upon living conditions within the adjoining properties.
12. There would be the potential to look over the gardens from the proposed roof lights in the rear roof slope unless they were obscured glazed and of restricted opening even though they would serve the stair wells and a bathroom. I have therefore imposed a condition as suggested by the appellant requiring the submission of further details for agreement with the Council and then implementation before occupation of the dwellings.
13. The Council has suggested various conditions. It is necessary to have agreement to the external materials as well as the proposed windows. I have attached a condition to that effect although it is not essential for this to include the submission of samples in my opinion. The Council also suggests that details of the degree of recess of the windows is required but it is not clear why information beyond that included on the plans is critical to secure the satisfactory character and appearance of the development. It is necessary to protect the living conditions of nearby neighbours during the construction process and I have included a condition limiting the hours that related activities can take place. I have also imposed a condition specifying the relevant drawings as this provides certainty that the development will be implemented as proposed.

Conclusion

14. For the reasons given above and having regard to all other matters raised, I conclude that the appeal should be allowed.

A Harwood

INSPECTOR

Schedule of Conditions

- 1) The development hereby permitted shall begin not later than 3 years from the date of this decision.
- 2) The development hereby permitted shall be carried out in accordance with the following approved plan: 'Scheme for Conversion to Two Dwelling; Drawing No 2B' dated October 2015.
- 3) The building hereby permitted shall not be occupied until the roof lights within the east elevation roof slope have been fitted with obscured glazing with restricted opening to prevent overlooking of neighbouring properties. Details of the type of obscured glazing and method of restriction shall be submitted to and approved in writing by the local planning authority before the roof lights are installed and once installed the obscured glazing and opening restrictors shall be retained thereafter.
- 4) No development shall take place until further details of all external facing materials including the proposed windows have been submitted to and approved by the local planning authority in writing. The relevant works shall be carried out in accordance with the approved details.
- 5) Demolition or construction works or deliveries to the site during the course of the development, shall take place only between 07.30 to 18.00 hours on Monday to Fridays and 08.00 to 13.00 hours on Saturdays and at no time on Sundays or Bank Holidays.

Agenda Item 12

Schedule of Planning Applications to be determined by Committee

Assistant Director: Martin Woods, Economy
 Service Manager: David Norris, Development Manager
 Contact Details: david.norris@southsomerset.gov.uk or 01935 462382

Purpose of the Report

The schedule of planning applications sets out the applications to be determined by Area West Committee at this meeting.

Recommendation

Members are asked to note the schedule of planning applications.

Planning Applications will be considered no earlier than 7.00 pm.

Members of the public who wish to speak about a particular planning item are recommended to arrive for 6.45 pm.

SCHEDULE					
Agenda Number	Ward	Application	Brief Summary of Proposal	Site Address	Applicant
13	CREWKERNE	16/02400/FUL	The erection of a conservatory to provide additional seating for cafe	The Old Weighbridge, Station Road, Crewkerne	Ms Allyson Brewer-Swain
14	EGGWOOD	16/00865/OUT	Outline application for residential development (approximately 30 dwellings) and access from Shiremoor Hill	Land off Shiremoor Hill, Merriott	The Osborne Family
15	WINDWHISTLE	16/02689/FUL	Proposed erection of a new agricultural (cubicle) building to house livestock and erection of an extension to existing implement/store building	Land at Oxenford Farm, Oxenford Lane, Dowlish Wake	Mr & Mrs D Osborne
16	WINDWHISTLE	16/02690/FUL	Erection of an agricultural (cubicle) building (retrospective)	Land at Oxenford Farm, Oxenford Lane, Dowlish Wake	Mr & Mrs D Osborne

Further information about planning applications is shown below and at the beginning of the main agenda document.

The Committee will consider the applications set out in the schedule. The Planning Officer will give further information at the meeting and, where appropriate, advise members of letters received as a result of consultations since the agenda had been prepared.

Referral to the Regulation Committee

The inclusion of two stars (**) as part of the Development Manager's recommendation indicates that the application will need to be referred to the District Council's Regulation Committee if the Area Committee is unwilling to accept that recommendation.

The Lead Planning Officer, at the Committee, in consultation with the Chairman and Solicitor, will also be able to recommend that an application should be referred to District Council's Regulation Committee even if it has not been two starred on the Agenda.

Human Rights Act Statement

The Human Rights Act 1998 makes it unlawful, subject to certain expectations, for a public authority to act in a way which is incompatible with a Convention Right. However when a planning decision is to be made there is further provision that a public authority must take into account the public interest. Existing planning law has for many years demanded a balancing exercise between private rights and public interest and this authority's decision making takes into account this balance. If there are exceptional circumstances which demand more careful and sensitive consideration of Human Rights issues then these will be referred to in the relevant report.

Agenda Item 13

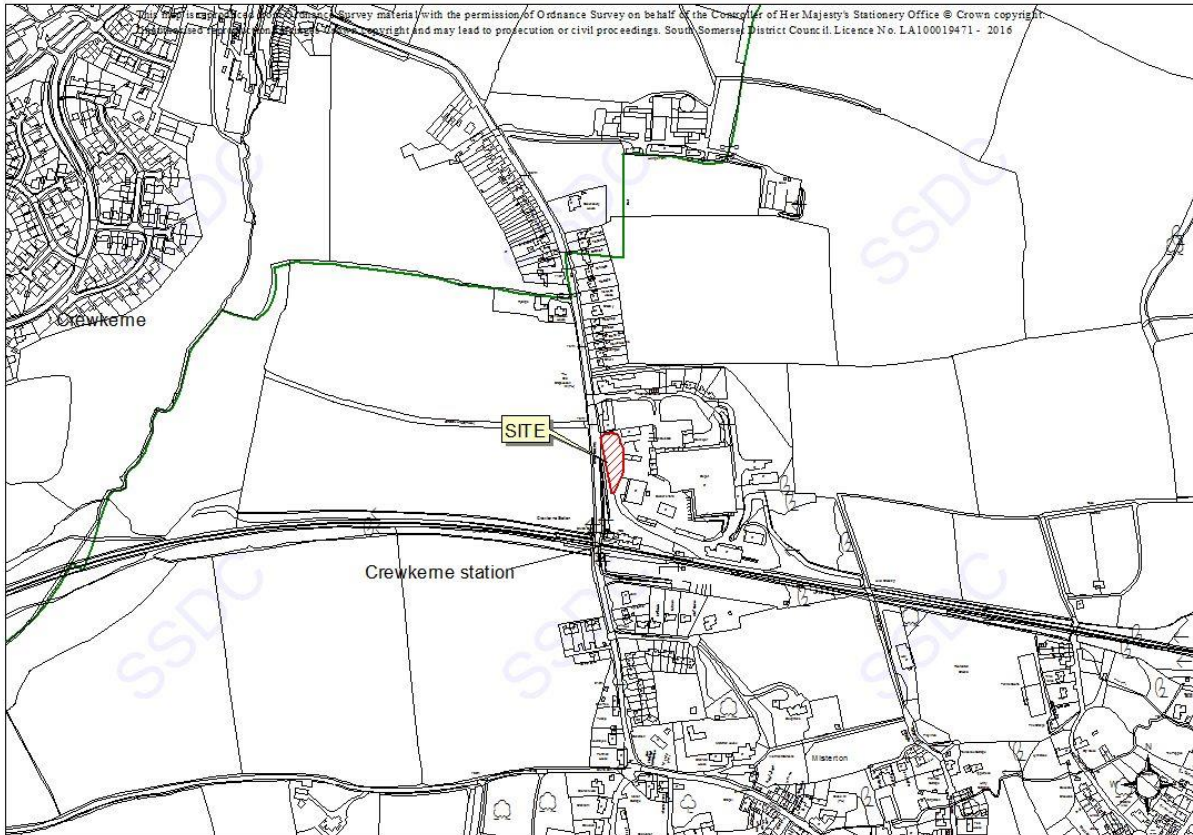
Officer Report on Planning Application: 16/02400/FUL

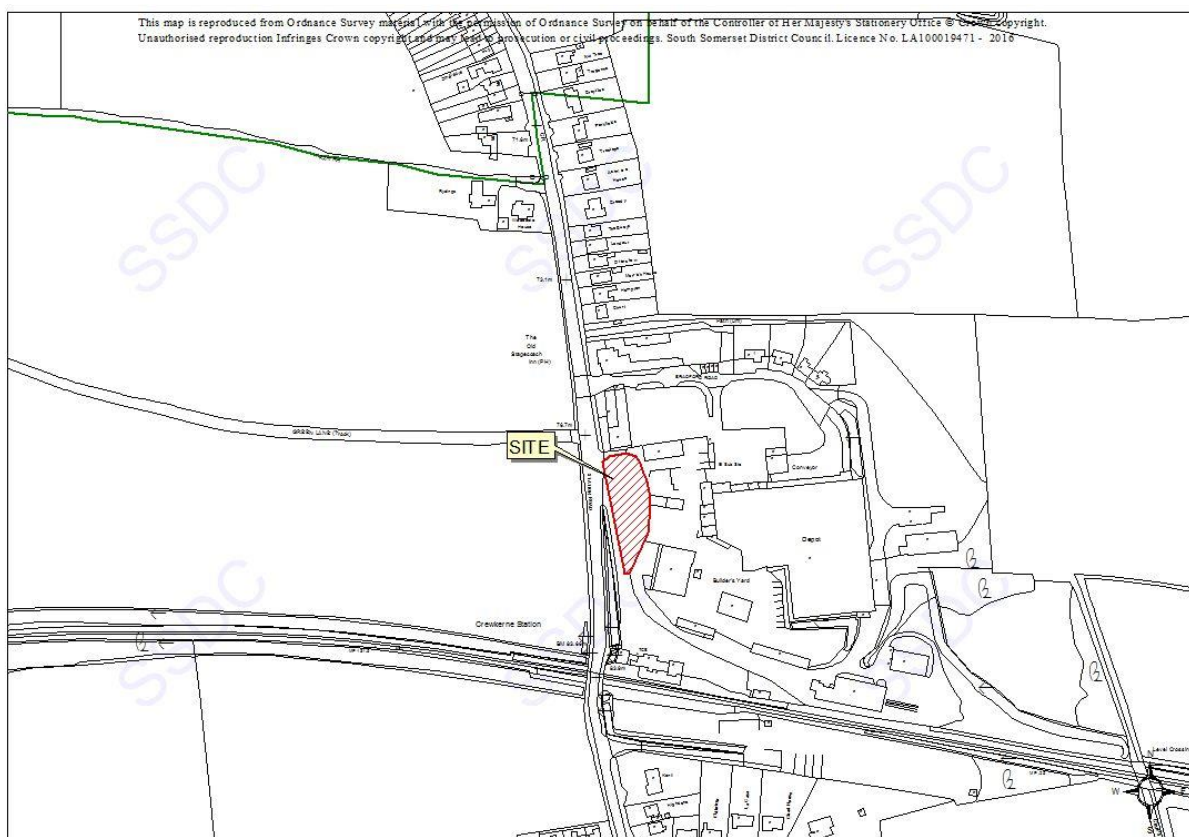
Proposal :	The erection of a conservatory to provide additional seating for cafe.
Site Address:	The Old Weighbridge, Station Road, Crewkerne
Parish:	Misterton
CREWKERNE TOWN Ward (SSDC Member)	Cllr M Barrett, Cllr M Best, Cllr A M Singleton
Recommending Case Officer:	Mike Hicks Tel: 01935 462015 Email: mike.hicks@southsomerset.gov.uk.
Target date :	5th August 2016
Applicant :	Ms Allyson Brewer-Swain
Agent: (no agent if blank)	A R Dalziel M.C.I.A.T. Office 10, Unit21 Old Yarn Mills Sherborne Dorset
Application Type :	Minor Other less than 1,000 sq.m or 1ha

REASON FOR REFERRAL TO COMMITTEE

At the request of the ward member and agreed by the chair to allow the planning issues to be debated.

SITE DESCRIPTION AND PROPOSAL





The site consists of a detached building located to the Eastern side of Station Road, a Class A highway. The site is adjacent to its junction with Monarch Way which leads to a modern housing development, Crewkerne Railway Station and several commercial business units. Crewkerne Railway Station is Grade II Listed. The site is not in a conservation area.

The building is currently used as a café and is an historic weighbridge building which is recorded on the 1888 maps. The building is understood to have historically been used in conjunction with the railway and the adjoining goods yard and activities around the station. The application seeks consent to extend the café to the western, roadside elevation with a UPVC conservatory. The proposed conservatory would measure 3.5 by 7.2 metres. It would have a dual pitched roof with a maximum height of 3.7 metres.

HISTORY

13/04674/FUL- Alterations and change of use of former weighbridge office (Use Class Sui Generis) to mixed use of Cafe (Use Class A3) and takeaway (Use Class A5- permitted with conditions).

POLICY

Section 38(6) of the Planning and Compulsory Purchase Act 2004 repeats the duty imposed under S54A of the Town and Country Planning Act 1990 and requires that the decision must be made in accordance with relevant Development Plan Documents unless material considerations indicate otherwise.

In relation to Listed buildings Section 66 of the Listed Building and Conservation Areas Act places a statutory requirement on local planning authorities when considering whether to grant planning permission for development which affects a listed building or its setting to 'have special regard to the desirability the preservation of the Listed building, its setting or any features of special architectural or historic interest which it possesses.

National Planning Policy Framework: Chapter 12 - Conserving and Enhancing Historic Environment is applicable. This advises that 'When considering the impact of a proposed development on the significance of a designated heritage asset, great weight should be given to the asset's conservation. The more important the asset, the greater the weight should be. Significance can be harmed or lost through alteration or destruction of the heritage asset or development within its setting. As heritage assets are irreplaceable, any harm or loss should require clear and convincing justification. Substantial harm to or loss of a grade II listed building, park or garden should be exceptional. Substantial harm to or loss of designated heritage assets of the highest significance, notably scheduled monuments, protected wreck sites, battlefields, grade I and II* listed buildings, grade I and II* registered parks and gardens, and World Heritage Sites, should be wholly exceptional.'

For the purposes of determining current applications the Local Planning Authority considers that the relevant policy framework is provided by the National Planning Policy Framework and the South Somerset Local Plan (2006-2028). The Local Plan was adopted by South Somerset District Council in March 2015.

South Somerset Local Plan (2006-2028)
Policy SD1 - Sustainable Development
Policy EQ2 - General Development
Policy EQ3 - The Historic Environment

National Planning Policy Framework
Core Planning Principles
Chapter 7: Requiring Good Design
Chapter 12 - Heritage Assets

National Planning Practice Guidance
Design
Determining an application

ENVIRONMENTAL IMPACT ASSESSMENT
None required

CONSULTATIONS

Parish Council:

The building is a disused weighbridge located on the edge of a new housing estate and it has been converted for use as café.

The Cllrs were informed that the building may be included in the listing of the Crewkerne Railway Station. It is noted that whilst the Railway Station is stone built the weighbridge is built in a traditional brick and probably of a later construction to the main railway station. It is located a distance away from the older buildings.

The planned extension will be such that should the need arise in the future for it to be removed then that will be possible with minimum disruption and the applicant has indicated that any materials removed will be stored for any future work to the premises. The extension is not overlooked by nearby properties and will be a valuable asset for the village.

Misterton PC recommends this application for approval.

Conservation Officer:

You will be aware that the Crewkerne Railway Station is a listed building. This weighbridge building, whilst not ancillary to the station itself and therefore not part of the listing, is related to general activities around the station and has considerable significance to the location and is an heritage asset

It is notable how the little the building appears to have changed. You will also be aware that the access to the station has changed, and that until relatively recently the access ran to the front of the weighbridge, the road now being diverted to the rear. Therefore the vista across the front of the building to the station is an historic one.

The proposal is for UPVC conservatory on the main road side of the existing building. It would be about two thirds of the length of the existing and the same width.

With regard to the building it extends, the position is poor as it sits on the front of the building, over the front door and obscures the front of the building. It also blocks the historic vista through to the railway station. The form is wrong with hips on the proposal with the existing being gables. In my view the proposal is detrimental to the setting of the railway station in that it blocks the historic view, and the proposal itself poorly relates to the existing building and is overly assertive in the street scene.

My advice would be to consider an extension to the rear of the building.

SCC Highway Authority:
No observations.

SDDC Highway Consultant:
Ensure the proposed conservatory does not conflict or compromise the junction visibility splays. Assess the development proposal against the SPS car parking optimum standards to ensure sufficient car parking is provided given the additional seating/customer numbers.

REPRESENTATIONS

No representations have been received.

CONSIDERATIONS

Principle of development:
The acceptability of the proposal depends on the individual merits and assessment against the relevant development plan policies and national guidance.

Impact on character and appearance of the area and the setting of the listed building:
The host building is an attractive old building, finished in natural stone with brick details and a slate roof. It has timber sliding sash windows. The building is understood to have originally been used as a weighbridge, in association with the railway and commercial activities around the railway station at that time.

The Councils Conservation Officer has been consulted and considers that whilst unlisted, the subject buildings association with the historic activities related to the station and its surroundings is of significance. It is further considered that whilst unlisted, the building is a heritage asset.

The starting point for the considering of applications which affects a listed building or its setting is the statutory requirement on local planning authorities to 'have special regard to the desirability of preserving the building or its setting or any features of special architectural or historic interest which it possesses' (section 66).

There is a significant amount of inter-visibility between the subject building and the listed station, particularly from the road junction with Station Road across the front of the subject building. It is further noted that this is a historic view as originally the entrance to the station led across the front of the building. The siting of the conservatory in this unduly prominent location would disrupt this historic view which is also the main public approach towards the listed

station building. It is further noted that the host building remains very much unchanged from its historic appearance and the inappropriate scale, siting and form of the proposed conservatory would be detrimental to the character and appearance of the host building and the appearance of the streetscene.

In relation to the harm to the setting of the listed building, paragraph 132 of the NPPF states (inter alia) that when considering the impact of a proposed development "great weight should be given to its conservation" and "as heritage assets are irreplaceable, any harm or loss should require clear and convincing justification".

In this instance the harm to the setting of the Listed Station is considered to be 'less than substantial'. However, in accordance with the clear precedent set by case law, this does not mean that the weight given to this factor should be a less than substantial material consideration. In these circumstances, it is necessary to engage paragraph 134 of the NPPF which states:

"Where a development proposal will lead to less than substantial harm to the significance of a designated heritage asset, this harm should be weighed against the public benefits of the proposal, including securing its optimum viable use".

In relation to the above judgement, the Court of Appeal has made it clear that the statutory duties in relation to section 66 do not allow a local planning authority to treat the desirability of preserving the settings of listed building as mere material considerations to which it can simply attach such weight as it sees fit. When an authority finds that a development would harm the setting of a listed building or character or appearance of a conservation area, it must give that harm considerable importance and weight. Finding of harm gives rise to a strong presumption against planning permission being granted which can only be outweighed by material considerations powerful enough to do so.

The overriding public benefits of an enlarged cafe are minimal and would be insufficient to override the presumption against granting permission. It is considered that the applicant could explore alternative ways to extend the building that would potentially mitigate the harm identified above.

Highway Safety,

The proposed conservatory would be located

To the junction side of the building. The Councils highway Consultant has advised that consideration should be given to any impact on the visibility splay with Station Rd and to compliance with the Somerset Parking Strategy. Measurements have been taken on site which confirm that the conservatory would be sufficiently setback from the carriageway edge so as not to interrupt these visibility splays. The proposal is therefore acceptable in this regard.

The proposal would increase the floor area of the café by 20 metres to 57 square metres. In this location, the Parking Strategy would require 1 space per 30 square metres of floor space. The proposed development would therefore result in a requirement of 2 spaces. There are currently 11 parking spaces associated with the café and therefore the requirements of the Parking Strategy would be met.

Residential Amenity:

No issues.

CONCLUSION

Having regard to the above, it is considered that the proposal would harm the setting of the listed station building. It would harm the character and appearance of the host building and the street scene. There are no overriding public benefits of the proposal to override the strong

presumption against granting permission where the setting of a designated heritage asset would be harmed. As such the proposal would not comply with policies EQ2 and EQ3 of the South Somerset Local Plan (2006-2028) and Chapter 12 of the NPPF.

RECOMMENDATION

Refuse.

SUBJECT TO THE FOLLOWING:

01. The weighbridge building is part of the historic complex of buildings related to the Grade II listed railway station and former goods yard and is sited in a prominent position at the historic entrance to the railway station. Accordingly the building is considered to be an historic asset and significant to the setting of the Grade II listed station. The proposal by reason of its inappropriate form, siting and materials on a prominent roadside elevation of the weighbridge building would harm the character and appearance and historic interest of the host building and the appearance of the streetscene and the proposal would have a harmful impact on views across the front of the weighbridge building towards the Listed Station. Accordingly the setting of the Grade II Listed Building would be harmed. As such the proposal would not accord with policies EQ2 and EQ3, of the South Somerset Local Plan (2006-2028) and the aims and the objectives of Chapter 12 of the National Planning Policy Framework (2012).

Informatives:

01. INFORMATIVES:

In accordance with paragraphs 186 and 187 of the NPPF the council, as local planning authority, takes a positive and proactive approach to development proposals focused on solutions. The council works with applicants/agents in a positive and proactive manner by;

- offering a pre-application advice service, and
- as appropriate updating applications/agents of any issues that may arise in the processing of their application and where possible suggesting solutions

In this case, pre-application advice was not sought and there are no minor solutions to overcome the significant objections.

Agenda Item 14

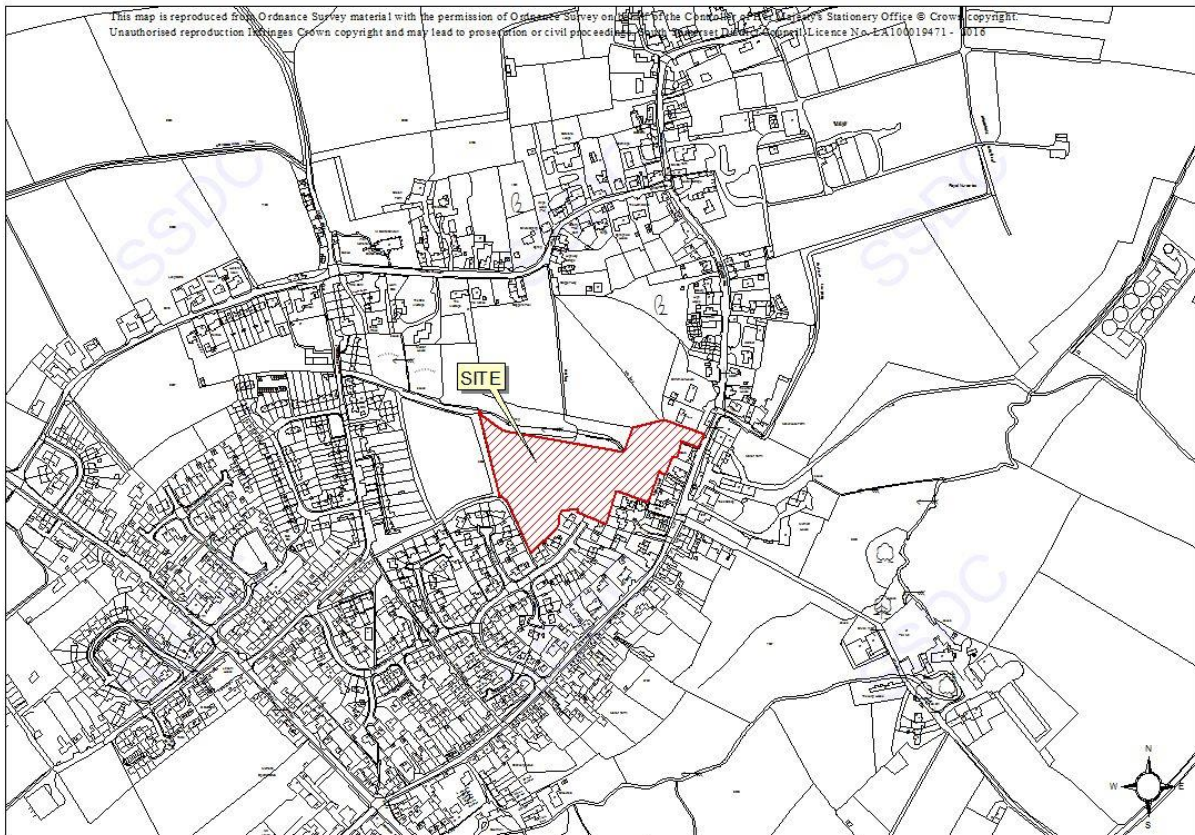
Officer Report on Planning Application: 16/00865/OUT

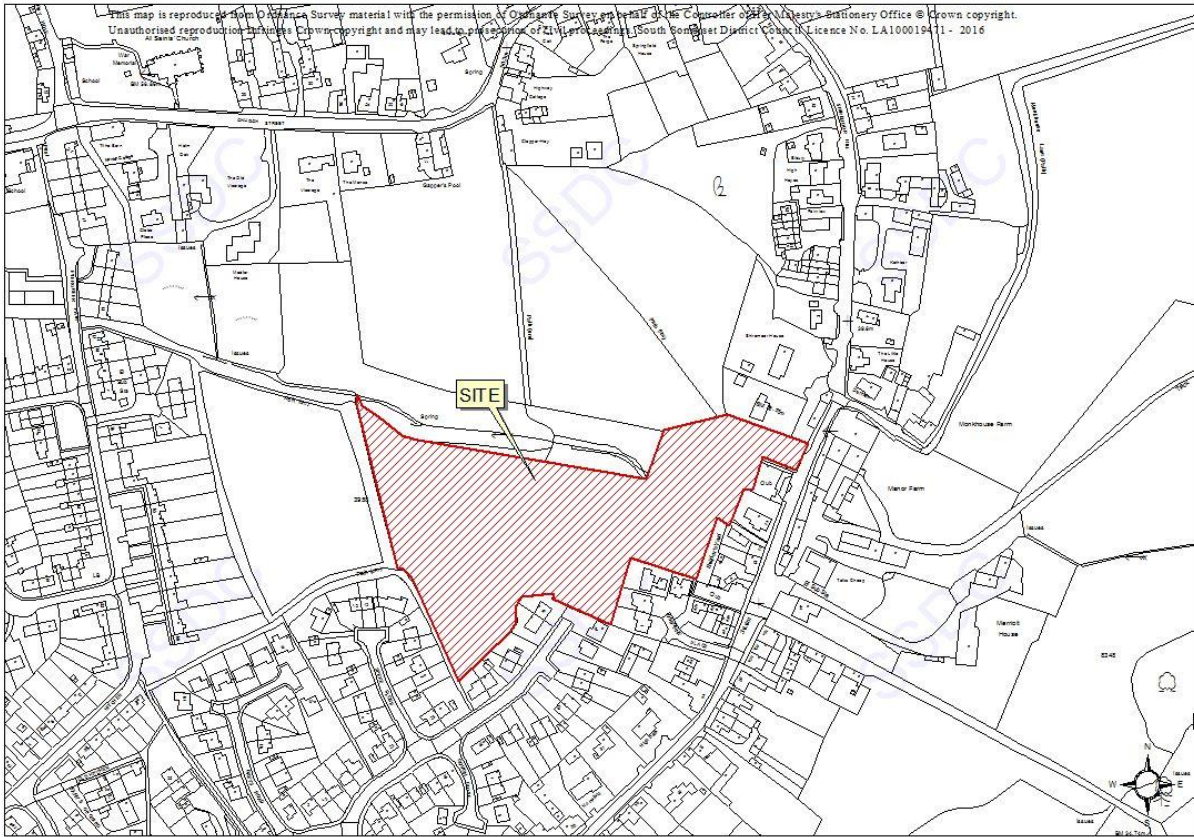
Proposal :	Outline application for residential development (approximately 30 dwellings) and access from Shiremoor Hill.
Site Address:	Land off Shiremoor Hill, Merriott
Parish:	Merriott
EGGWOOD Ward (SSDC Member)	Cllr P Maxwell
Recommending Case Officer:	Andrew Gunn Tel: (01935) 462192 Email: andrew.gunn@southsomerset.gov.uk
Target date :	16th May 2016
Applicant :	The Osborne Family
Agent: (no agent if blank)	WYG Mrs Catherine Knee Hawridge House Chelston Business Park Wellington Somerset TA21 8YA
Application Type :	Major Dwlg's 10 or more or site 0.5ha+

REASON FOR REFERRAL TO COMMITTEE

This application has been referred to the Committee with the agreement of the Area Chair and the Development Manager because of the level of local interest and to allow members to balance the impact of the proposal against the benefits that are being promoted by the applicant.

SITE DESCRIPTION





The application site comprises pasture land occupying a central location within Merriott. To the east of the site is Lower Street and Shiremoor Hill, with Church Street to the north. The proposed area to be developed sits to the north of residential properties in Speke Close, Manor Drive and Osborne Place. A wooded area, the majority of which includes the Merriott Stream County Wildlife Site (MSCWS), occupies a central location, running east to west. Public Rights of Way criss-cross the site including a route through the wildlife site.

PROPOSAL

The application seeks outline consent for the erection of 30 dwellings with a vehicular access gained from Shiremoor Hill. The total application site area extends to 4.8 hectares with 1.9 hectares proposed to be developed.

All matters are reserved other than means of access. The applicant owns different parcels of land within this central village site. Land to the south of the wooded area is proposed for residential development along with a smaller parcel of land to the north of the wood and stream, towards the eastern side of the site. Additional land in the applicant's ownership in the north-east and a smaller parcel of land towards the north-west will be transferred to the Parish Council. The applicant and Parish Council have agreed that these parcels of land will be transferred when the area proposed to be developed is sold. A specific legal agreement is being drawn up to deal with the transfer of land as this would not be secured through the planning permission.

The application has been supported by a Design and Access Statement, a Planning Statement, Ecological Assessment, Landscape and Visual impact Appraisal, Archaeological Survey, a Travel Plan Statement, Transport Statement, Statement of Community Involvement and a Heritage Statement.

The scheme will provide 35% (11no.) affordable houses and make contributions towards sport, play and leisure facilities.

HISTORY

15/04586/FUL - Change of use of land from agricultural to equestrian use and the erection of stables and fencing (pending application).

There have been no other planning applications submitted on the current application land.

Planning permission was granted in 2015 for a dwelling on land to the south of Gappers Pool - this plot is on land adjacent to the application site. The house has been completed.

POLICY

Section 38(6) of the Planning and Compulsory Purchase Act 2004 repeats the duty imposed under S54A of the Town and Country Planning Act 1990 and requires that decision must be made in accordance with relevant Development Plan Documents unless material considerations indicate otherwise,

Relevant Development Plan Documents

South Somerset Local Plan (Adopted April 2006)

SD1 - Sustainable Development

SS1 - Settlement Strategy

SS2 - Development in Rural Settlements

SS5 - Delivering New Housing Growth

HG3 - Provision of affordable Housing

TA5 - Transport Impact of New Development

TA6 - Parking Standards

HW1 - Provision of open space, outdoor playing spaces, sports, cultural and community facilities in new development.

EQ2 - General Development

EQ3 - Historic Environment

EQ4 - Biodiversity

Relevant Policy material considerations

National Planning Policy Framework

Core Planning Principles

Chapter 6 - Delivering a wide choice of high quality homes

Chapter 11 - Conserving and Enhancing the Natural Environment

Chapter 12 - Conserving and Enhancing the Historic Environment

Somerset County Council Car Parking Standards

CONSULTATIONS

Merriott Parish Council

We have reviewed all reports and comments from contributors, consultees, the planning officer and Merriott residents

The whole community will benefit from nearly ten acres of the best amenity land in the heart of the village. The lung of the Village to be held in trust forever by the community as a whole. Removing the fear of development. Safeguarding our heritage for generations to come.

The proposed development land is not "designated access land" or within an area of outstanding natural beauty, or within a conservation area and is completely inaccessible to disabled people. Ownership of the community land would permit 4 out of 6 access points to be upgraded to less able standards.

There will be 10 units of rented and shared equity affordable housing included. There are currently 16 families waiting on the SSDC lists for Merriott, 12 with local links. We should press for some entry level and retirement homes at the detailed planning stage.

There will be significant infrastructure support funds available not only for the maintenance and improvement of the common including the less able access issue but also for other projects such as the Merriottsford Bridge pedestrian safety improvements scheme.

Concerns Raised

Whilst there are a good number of contributors, many of their comments are repeated. Reducing the number of issues raised to about 6 or 7? With the exception of the immediate neighbours who would prefer to live next to an open space, the other issues are either technical (for the consideration of SSDC Officers) or are in the main incorrect or not relevant in planning terms e.g. Other brownfield sites in Merriott, "The School is full", "Lower Street is too busy already" or "we walk our dog there."

A reasonable question is asked about the number of new houses being built in Merriott but a full half of them are at Tail Mill, not in Merriott itself and with all access to and from the A356, therefore not adding to traffic in the village.

The development site drops away from west to east along the full length of the entrance road. It is at a lower level than Clapperhay and we conclude will have a minimal visual impact. Assuming the buildings are only single/double storey.

A reservation was expressed about the environmental impact of the entrance road, this would be 20 meters from the barn and would provide superb less abled access to the amenity land. Appropriate screening and landscaping to include a traditional bridge over the stream, perhaps a stone wall between the entrance road and Shiremoor Barn both built from reclaimed local stone, to the satisfaction of the SSDC Heritage and Landscape Officers, should be fully acceptable.

This small development of homes on land that has no agricultural worth is completely proportionate bringing huge benefits to the community.

Mention has been made regarding the density of housing, at 15 per hectare this is not high although we would like to see the development contained south of the stream.

Merriott PC (addendum to above response)

At the MPC meeting last Monday the applicants agent indicated their willingness to transfer the community land at the point that the development site is sold.

Apparently they are not building themselves.

Would you ensure this forms part of the application please?

This was to prevent a delay should a future owner `Land bank` the site for an extended period.

Planning Policy:

The starting point for decision-taking on planning applications is the development plan, which for South Somerset comprises the Local Plan 2006-28 adopted in March 2015, and the saved policies and proposals from the Local Plan 1991-2011. The National Planning Policy Framework (NPPF) is an important material consideration.

The proposal is located in Merriott, considered a 'Rural Settlement' under the terms of policy SS2 in the Local Plan. Merriott is one of the larger Rural Settlements in the district, containing several community facilities and services including a First School, several shops, two pubs, a pharmacy, and a post office.

Policy SS2 strictly controls and limits development in Rural Settlements. The applicant states there are 12 families in need of affordable housing within Merriott, so the proposal would help to meet identified housing need with the provision of 11 affordable dwellings. The proportion of affordable housing is consistent with policy HG3.

The proposal includes the transfer of vacant land to the Parish Council, potentially providing a community facility or service, consistent with policy SS2. However, the proposal lacks reference to being consistent with "relevant community led plans", as stated in policy SS2. It is noted that there has been pre-application engagement with the local community.

Policy SS5 identifies that 2,242 dwellings should be delivered at the Rural Settlements. Latest monitoring indicates that 1,165 dwellings have been delivered so far (2006-15) across the Rural Settlements. At Merriott, 22 dwellings have been delivered over the first nine years of the plan period (2006-15), with a further 83 dwellings granted planning permission but not yet built (45 of which is the redevelopment of Tail Mill, just outside the village). The proposal could therefore mean 135 dwellings being delivered in or close to Merriott, which is above Stoke-sub-Hamdon (50 dwellings) and similar to the level of housing growth at Ilchester (141 dwellings) in policy SS5 - both are considered as 'Rural Centres' which are the next tier up in the settlement hierarchy. The additional impacts of the proposal should be considered with the growth that is already planned, against the requirement for development to be "commensurate with the scale and character of the settlement" in policy SS2.

In the previous Local Plan, the proposed site was identified as a 'no development area'. This policy is no longer saved, but the latest Local Plan (Appendix 2) refers to the National Planning Policy Framework (NPPF) paragraph 74 as a reason why this policy was not saved. This paragraph seeks to protect existing open space unless justified by meeting one of the criterion listed - the applicant does not appear to have addressed this issue.

There are several environmental quality policies in the Local Plan that should be considered, as the proposal is adjacent to: an area of high flood risk (policy EQ1), a Conservation Area (EQ3), and a local wildlife site (EQ4). In addition, the proposal is located in an area designated as a 'source protection zone' (EQ7).

Currently, there is a housing land supply of just over four years and four months in South Somerset. This falls short of the five-year requirement in the NPPF, invoking paragraph 49 which states that policies relevant to the supply of housing should not be considered up to date; and then paragraph 14 that in such circumstances permission should be granted unless:

- Any adverse impacts of doing so would significantly and demonstrably outweigh the benefits, when assessed against the policies in the NPPF taken as a whole; or
- Specific policies in the NPPF indicate that development should be restricted (e.g. heritage assets).

Overall, the proposal delivers some aspects of policy SS2 in meeting housing need and providing land for the local community, but is not fully consistent with this policy; for example there is a lack of reference as to whether the proposal is consistent with the community led plan, and it should be determined whether it generally has the support of the local community. Issues relating to the scale of growth for Merriott, the use of existing open space, and environmental quality should also be considered. In light of the current lack of a five-year housing land supply, when determining the application it should be considered whether the adverse impacts of the proposal significantly and demonstrably outweigh the benefits of additional housing (including affordable housing) provision.

Landscape

I am familiar with this site from pre-application discussions, and from an earlier landscape evaluation of the fields and paddocks between Church and Lower Streets - in relation to both

recent planning applications and general development enquiries.

The application site lies within and is integral to a larger area of open space - comprising a tight matrix of orchards, paddocks and small pastures - that was designated as a 'no-development area' in the previous local plan, due to its significance both in laying to the south of the historic Church Street core of the village, and west of Lower Street, both of which are within the village Conservation Area (CA); as well as representing the vestiges of the medieval open fields that once separated the 'lower' and 'upper' areas of settlement, which in time combined to form the current village pattern. That significance remains, and is identified in the Merriott village plan (2014) which aims its retention as '... green space at the heart of the village'. The proposed residential site lies at the south end of this larger open area, and is currently a pasture field within a field pattern that was largely established in its current form by the time of tithe mapping (1832). The alignment of the regional 'Parrett Trail' runs immediately alongside the central stream corridor (a county wildlife site) which provides a north boundary to part of the application site. In addition to the historic interest and intrinsic landscape qualities of the site, the open space of this field is also valuable in providing and maintaining the undeveloped setting of the conservation area (CA) to the north - as well as contributing to the story of the villages' evolution from its medieval origins - and in providing open ground separation of the CA from the more recent estate developments to the south.

An LVIA (landscape and visual impact assessment) has been submitted as part of the application, which has reviewed both the application site, and the remainder of the open space which along with the bounding residential areas provides the context for the site. In summary it has indicated the application site to be 'less sensitive to development', due to its lesser visual profile, and immediate correspondence with modern estate development, to thus infer a potential for development, where it considers that limited landscape impact will occur, and that mitigation in the form of planting and appropriate vegetation management will in time lessen the immediate visual impacts perceptible from adjacent properties.

I would agree with the LVIA that the land to the north of the stream is the more valuable of the two halves of the site (as separated by the stream corridor) and I understand the argument that development to the south could enable a coherent integration with the existing development pattern to the south, which in most part turns it back upon the open space. Conversely, these open fields taken as a whole are an integral element of the village's identity, in demonstrating its historic evolution; separating the lower and upper conservation areas; hosting a stream corridor with associated vegetation of wildlife conservation interest, and providing open ground amenity for local footpath walkers. In addition to the erosion of these intrinsic values, there are also design issues arising from the development proposals, specifically the increased fall in ground levels in the vicinity of the stream corridor: Housing over sloping ground can create a massing effect, as would be viewed from the opposite side of the stream, and would be particularly imposing as experienced by walkers of the regional (Parrett) trail.

A further major concern is the point of access from Lower Street:

- (a) an access built to SCC Highways standards - within the conservation area - will create a significantly uncharacteristic opening onto the street, requiring removal of sections of the current frontage walls; substantive excavation; and an application of road width/walkway standards at variance with that of the character of the street;
- (b) land in the field rises circa 5.5metres over the first 30 metres back from the street. The formation of a new road to SCC Highway's gradient standards, will necessitate cutting into the existing ground profile to a depth approaching 3 metres. This is a substantial intervention into the landform - immediately adjacent the conservation area - which will be exacerbated by the means of dealing with the extent of cut; both retaining elements, and graded side-slopes. Again, the impact upon this part of the conservation area will be significantly adverse.
- (c) beyond the 30 metre distance noted above, further intrusive cut will be necessary to marry potential road levels with existing landform, and;

- (d) the linkage of the access to the south field will require a local re-modelling of the watercourse at its crossing point, and removal of some woody vegetation. Its alignment will necessitate an impact upon a number of established trees, and the integrity of the county wildlife site.

I consider the level of development impact raises significant landscape issues upon which to base a resistance to the prospect of new development. However, a further element of this application is the offer to pass the open land to the north - identified by the blue line enclosure on the application site plan - to the parish, for its long-term retention as open space. As noted above, this northern area of open land is of particular landscape conservation value, but is vulnerable to inappropriate/unsympathetic development, as evidenced by recent planning history. From a landscape perspective, I would not argue against the principle of this undertaking, and I believe there is the potential to consider the adverse effects of potential development impacts to be offset by securing the open ground to the north as a parish asset. However, if this proposal does not have parish support, then though finely balanced, I consider that the cumulative impacts that will arise from this site development, with its loss of open space and disruption of the stream corridor, along with the highway resolution of access requirements, ultimately weigh against the positives of the open land gift, such that I am unable to offer landscape support for the proposal in its current form.

Landscape (additional comments in response to submission of additional information in respect of the access and proposed landscape treatment)

As indicatives, the material that has been sent through is helpful, and suggests that there are design devices that can be utilised to lessen the impact of the road upon the setting of the CA. I view the suggestions as a first-take, for I would seek to further break-up the regular geometry of the road corridor, and this could be done by some variation of the width, and cranking the road alignment slightly. Similarly, the roadside walling can also be aligned/cranked such that it doesn't reflect the geometry of the carriageway/kerbing.

Conservation kerbing I see as a positive, as is the footpath to one side only.

I note the housing indicative, and I view as a positive (i) the garage placed to obscure the less-than-lovely rear to the squash court, and (ii) the dwelling drawn close to the edge of the carriageway, which again will help to define space by building form, rather than the emphasis of the road's geometry.

It would be helpful to see the road's long-section. This will clarify (i) the extent of cut where the road passes through the initial crown of the field above the site's entrance, (ii) the extent of make-up required to cross the stream, and (iii) its rise over the land to the far side of the stream. This will help us to understand (i) the likely extent of regrading/retention to either side of the carriageway over the road's initial length; (ii) the degree of intervention to create the stream's crossing, and how accommodation of the Parrett Trail might be handled, and (iii) the extent of cut and fill relative to the residential frontages. If a long-section has been produced - as I suspect it would need to be - then it would be helpful to see that now to help complete our assessment of likely impacts.

Case Officer:

The above landscape officer comments were supported by the Conservation Officer. In addition, a long section plan was requested from the agent as outlined above. The agent considered that this level of detail is unreasonable for an outline application and, instead, would be submitted with any reserved matters application.

Conservation (first response)

This proposal relates to the erection of a new dwellings on land of Shiremoor Hill, Merriott.

The site is on open land which sits in the centre of the village. The access to Shiremoor Hill is

across an open area of land which is within the conservation area. Shiremoor (Hill) House to the north of the access is listed and the adjacent barn which sits adjacent to the road to the north of the access is considered to be within the curtilage of the house and is therefore part of the protected building and listed. There is a small listed lock up to the south on the opposite side of the road.

The starting point for the considering of applications which affects a listed building or its setting is the statutory requirement on local planning authorities to 'have special regard to the desirability of preserving the building or its setting or any features of special architectural or historic interest which it possesses' (section 66).

Section 72 of the Act requires that special attention shall be paid in the exercise of planning functions to the desirability of preserving or enhancing the character or appearance of a conservation area.

The Court of Appeal has made it absolutely clear that the statutory duties in relation to sections 66 and 72 do not allow a local planning authority to treat the desirability of preserving the settings of listed building and the character and appearance of conservation areas as mere material considerations to which it can simply attach such weight as it sees fit. When an authority finds that a development would harm the setting of a listed building or character or appearance of a conservation area, it must give that harm considerable importance and weight. Finding of harm gives rise to a strong presumption against planning permission being granted. This presumption is a powerful one, but not irrebuttable. It can only be outweighed by material considerations powerful enough to do so.

Applicants for consent that affects a heritage asset must be able to justify their proposals. The NPPF says that the LPA should require an applicant to describe the significance of any heritage asset affected including any contribution made to their setting (128). This should be sufficient to understand the potential impact of the proposal on its significance. As a minimum the Heritage Environment Record should have been consulted and the building assessed using appropriate expertise where necessary. When considering the impact of development, great weight should be given to the asset's conservation (132). Any harm or loss should require clear and convincing justification from the applicant. Any harm should be judged against the public benefit, including securing the optimum viable use. (The optimum use is the one that causes the least harm to the significance of the asset).

The NPPF also states that sustainable development involves seeking positive improvements to the historic environment (9)

The application relates to land within and immediately adjacent to the conservation area, and therefore impacts on both the conservation area and its setting. The NGGP states that: Setting is the surroundings in which an asset is experienced. The extent and importance of setting is often expressed by reference to visual considerations. Although views of or from an asset will play an important part, the contribution that setting makes to the significance of the heritage asset does not depend on there being public rights or an ability to access or experience that setting. When assessing any application for development which affects the setting of a heritage asset, local planning authorities may need to consider the implications of cumulative change. (NPPG)

The character of a conservation area relates to the built form: the layout of the buildings and the spaces between them, and the design and use of the buildings.

The character of Merriott has developed from around two nuclei and has extended around the triangle of roads which form the basic village. The historic form of development is houses that end face onto or abut the road, there is a mixture of detached and terrace form of buildings. There are a few gaps in the built up frontages.

Although not within the designated conservation area, there is in the centre of the settlement, crossed by footpaths, an area of undeveloped farm land. This area of land which is enclosed by the three roads is quite substantial and rural in feel. I was struck when I visited the site as to how immediately rural the experience is. This island of farm land is considered to be a unique survival in the district. It is of significance in itself and has great significance to the setting of the conservation area. This proposal would see a large area of this green island, lost and developed which is of great concern to me. The application fails to understand this unique feature in landscape terms and how that impacts on the wider setting of the conservation area.

The proposed access is from Shiremoor Hill, across a field which reaches down to the road. It then leaves the conservation area but the development remains adjacent to it as it turns to the left. This agricultural area of land is bounded on the road side by a stone wall, which although pointed in cement in places appears to be largely constructed of lime which indicates its age and historic credentials. This green finger of land and wall all contribute to the setting of the listed building and the character of the conservation area, and the fields adjacent to the conservation area are fundamental to its setting.

The road side wall would be removed and replaced with a standard access for 30 houses, which will have to be designed to accommodate large vehicles. It will also have a pavement to one side at least. It would be rising up from the current road. I have looked through the electronic copy of the application and can find no details of the proposal for the access even though it is not reserved for later approval. I am therefore inclined to assume the worse form of highway authority compliant proposal.

It is somewhat surprising to read in the Applicants Design and Access Statement (para 218) that the site (by implication any part) is not located in a conservation area. Neither does it pick up on the proximity of the listed buildings to the access. This is even though it contains drawings which show the extent of the conservation area in the D&A (note it is shown incorrectly on drawing la.06, but not with such an error for it to be disregarded. It is correct on a03), and where the listed buildings are.

This error is repeated in para 426, where there is no recognition that part of the development is in the conservation area. It is difficult to see how an appropriate design has been considered and proposed when there is such a basic error. I accept in the summary the conservation area is identified as a constraint, but at no point does it engage with that constraint.

The planning statement is similar. I can find no reference to the conservation area or the setting of listed buildings. There is no reference to the Local Plan Policies which relate to historic environment or the quality of development and how it relates to context and character.

The NPPF requires that applications that impact on heritage assets must be fully justified. As the applicant does not recognise that their proposal does cross into the conservation area to form the access, or be adjacent to it elsewhere, and does not identify the nearby listed buildings, they have no choice but not to justify it. More importantly they have clearly failed to have failed to take this into account when designing their proposal.

We have a statutory duty to have special regard to listed buildings, conservation areas and their settings. In my view there is harm to the setting of the adjacent listed buildings and to both the conservation area and its setting, and to the street scene in general by the formation of the access. It is clearly not good design which is in character with the context: It results in the loss of boundary walls, possible lowering of those adjacent, and the loss of this green finger of agricultural land between buildings. This standard highway access would result in an imposition of an alien and modern road and would fail to preserve or enhance the conservation area or the setting of the listed buildings. The two dwellings to the rear of the squash club would jar in the landscape and fail to preserve the views into and out of the conservation area.

The harm to the conservation area where the site runs adjacent to it more difficult to quantify due to the outline nature of the application, but in the absence of any detail here, the proposal has potential to be harmful, and certainly would be visible from between the roadside buildings. The loss of the historic green island to the centre of the village is also to be regretted.

In note the applicant raises appeal cases with regard to 5 year land supply, neither of which relate to historic assets. A lack of 5 year land supply does not outweigh the great weight given to the protection of the historic environment by the NPPF, or indeed the higher protection given by statute. There is nothing I can see in the application with regard to a balance with public benefit and harm to the heritage assets that would suggest that we should set the harm to one side.

Conservation (consultation response following submission of Heritage statement)

Thank you for consulting me on the additional submissions in relation to the above application, specifically we now have a heritage assessment which I have read though. I note that there are no changes proposed to the proposal as result.

My initial thoughts are this is a "cart before horse" order of events, and that the assessment may well be looking to support an application already designed and submitted, rather than the proposal carefully crafted in response to the heritage assessment. The lack of need to amend the proposal in light of the heritage assessment is noted.

The conservation area was reassessed and extended in 1988. There are no documents that remain in existence from that time other than the committee minute agreeing the report. The plans will have been transposed over time. To that extent there is no evidence as to why parts of a conservation area were chosen and why others excluded. Any statements in this respect are supposition.

To restate the issues, this breaks down into

- the impact of the housing on the setting of the conservation area;
- the impact of the access on the conservation area;
- the impact of the access on the setting of the listed buildings.

The application is in outline only, and therefore the plans are indicative only. It is accepted that the views out of the conservation area of the site are from gaps between buildings. The indicative plans show no building works adjacent to the conservation area boundary, but there is no guarantee that this will translate into reality when the reserved matters are, and to that end I maintain that the proposal has the potential to be harmful.

I would pick out the indicative two houses to the rear of the squash club as being harmful to the conservation area setting. Yes the converted Church faces the road, but the line to the rear defines the edge of development, which is publically viewed from the footpaths. These houses soften and breach that hard line, indicative of the historic form of development which faces the road.

Conservation areas are not intended to prevent development. There is no requirement to reassess a conservation area after each and every change within a conservation area, or adjacent to it. Indeed permitted changes should not impact negatively on it, and as such any changes do not represent a lowering in status of the conservation area. The aesthetic context is what we have before us today.

The heritage assessment undertakes analysis of the conservation area. The new access road is discussed at 4.34, (the proposed access is shown in most detail on drawing LP.02 - this drawing has no levels but indicates a cutting and grading of banks). They conclude that there is harm which is less than substantial, which they consider in the lower end of harm, as the

proposal should be considered in the wider context of other modern developments which have already profoundly altered the conservation area and the site. The premise here is that something harmful is acceptable as there is already something else equally harmful. Whilst context is important, I don't see that it can be extended widely over the conservation area. In the immediately locality, stood at the access point, there are no modern accesses in view. Granted the extension (1967) to the squash club is poor, but is also somewhat benign, otherwise there are historic buildings or well considered modern buildings. Into this context it is proposed to introduce a wide modern access road to a housing estate, with its potentially deep cutting down into the current ground levels. It makes no concession to the aesthetic context in this street scene, and fails to safeguard the character, setting or local distinctness of the conservation area at this point. It would be quite alien.

They conclude that the level of harm to the conservation area, is less than substantial and I would agree.

Turning to the setting of the listed buildings: The setting of listed buildings in part relates to the views from and to them.

I would agree that Shiremoor house is the building on the list and that the barn to the front is part of its historic curtilage and was, and remains in part, ancillary to it. It is part of the protected building under section 1(5) of the act, as would be the front boundary wall. Photograph 12 in the Heritage Statement shows clearly how the new access and the principle listed building with its outbuilding would clearly be read together visually when looking along the street. This modern and alien feature would clearly be read in its setting and be harmful to it.

They conclude that, as with the conservation area, the proposal would result in some harm to the significance of Shiremoor House, but that this is less than substantial and in the lower end of that harm. My comments on the legal significance of this are mad below.

Of the other listed buildings referred to, The Lockup, is the one that would have the greatest alteration to its setting. The access is across the road, and for the reasons given above, the negative impact on the street scene will also have negative impacts, by implication, on this listed buildings setting.

The Heritage Statement fails to deal with the option of a different access into the site. The harm has to be weighed in the balance with the great weight to be given to the conservation of the heritage assets, where any harm or loss has to require clear and convincing justification. Given that there is a different access to the site which is possible though the modern housing estate, then this option should be weighed in the balance, with great weight given to the conservation of the heritage assets.

The applicant's heritage statement summarises that the proposal would result in some harm to the heritage assets, and that this harm would be less than substantial. The case law in relation to harm indicates that it is not appropriate in the balancing exercise to equate limited or less than substantial harm with a limited or less than substantial objection. There remains a strong statutory presumption, inherent in sections 66 and 72 of the Act, against planning permission being granted where there is harm. This must be reflected in the weight given to it in the balancing exercise when the determining of the application. This must be demonstrably applied.

In my view, the harm which is caused by the proposal and the access in particular to the setting of Shiremoor House and the lockup, and to this part of the conservation area, is unacceptable and I do not see sufficient public benefit to override my objections.

Highways

Firstly in terms of traffic impact the applicant has submitted a Transport Statement for which the Highway Authority has the following observations to make.

Traffic Impact & Travel Plan

The proposal has utilised the TRICS datasets for their base data which is considered to be acceptable. From the information provided they have forecast that the proposed development would generate a total of 19 two-way trips in the AM peak and 16 two-way trips in the PM peak. This would equate to an extra trip every 2 minutes on the network during the peak hour. As a consequence it is unlikely that this proposal would have a severe impact on the highway network therefore in traffic impact terms the proposal is not considered to be severe.

The applicant has also provided a Travel Plan Statement (TPS) this has been assessed and the Highway Authority has the following comments to make. Firstly it is noted that this is an outline application as such the size of the dwellings have not been finalised. However it is noted that the applicant has indicated in the document that it would be broadly in line with Somerset County Council's Parking Strategy, which is considered to be acceptable. The planning statement mentions that it will need to be secured via S106 agreement this will need to be reflected as part of the TPS and also captured by the Local Planning Authority. Apart from these two points set out above the Travel Plan Statement is broadly considered to be acceptable.

Although the proposal is for outline permission the access has been submitted in detail. The carriageway provides a width of 5.5m, which is sufficient to allow two-way vehicle movement. It is noted that a 2.0m wide footway has been proposed to tie into the existing footway network. Whilst the grass margin on the other side of the road with tie into the existing grass margin that fronts onto Shiremoor Hill. The applicant should note that the gradient should be no steeper than 1:14. In regards to visibility the applicant has proposed splays of 2.4m back with 42m to the north and 43m to the south which is in accordance with the design guidance set out in Manual for Streets. The Highway Authority is of the opinion that the proposed splays are considered to be acceptable. It is noted that the squash club is in close proximity to the proposed junction and there is potential for the southern splay to be blocked by parked cars thus obstructing the visibility. But on further consideration it is likely that any vehicles parked on the highway would be outside the peak traffic period and couple with the minimal traffic impact associated with the proposal it is unlikely that this would be a significant concern for the Highway Authority.

It is noted that the proposed access arrangements will also provide a new access for Holwell House. This will take the form in a 4.0m wide access, which is considered to be acceptable. The access is in close proximity to the proposed junction with Shiremoor Hill. Ideally the Highway Authority would prefer the junction to set further along the proposed estate road. However it is noted that this may not be possible with the gradient leading into the application site. As a consequence it is paramount that suitable intervisibility between the access and the junction. From looking at the plan the Highway Authority is satisfied that suitable intervisibility can be achieved.

Please note that these access works will need to be secured via a S278 legal agreement.

Internal Layout

It is appreciated that this is an outline application as such the internal layout will not be finalised until the reserved matters stage. However the Highway Authority can provide the following comments that would need to be taken into account of before any further submissions.

It is likely that this proposal will take the form of a Type 4 access road and as such should be designed in accordance with Somerset County Council's Estate Roads in Somerset Design

Guidance Notes. Regarding visibility appropriate adoptable visibility, which would need to be based upon potential speeds/actual bend radii, will be required throughout the inside of all carriageway bends and should be plotted on a drawing at a scale of 1:200 for consideration. We would also require appropriate visibility splays from all side roads on to the main through route within the estate which should be 2.4m x 25m based on 20mph vehicle speeds. Any vehicle crossovers i.e. into the private drive areas should also have a secondary visibility splay to ensure drivers approaching the main access road can clearly see any pedestrians walking along the footway. Please see page 57 of our guidance document book. In regards to private drives these should serve no more than 2 dwellings.

The turning head shown on the generic plan looks almost acceptable however both arms should have an adoptable 2.0m overhang margin at the ends. All turning heads will need to be designed as per the guidance set out in Estate Roads in Somerset - Design Guidance document. A swept path drawing showing how a refuse vehicle with 4 axles and measuring 11.4m in length can manoeuvre through the adoptable areas of the site should be submitted. Tactile paved crossings are to be laid out in accordance with DfT's "Guidance on the use of Tactile Paving Surfaces". Dropped kerbing should have an upstand of 0-6mm and gullies must be provided immediately upstream in drained channels.

Parking bays should be a minimum of 5.0m long however minimum of 5.5m when in front of a boundary wall/garage with roller door or a 6.0m when in front of an 'up and over' garage door. Where 2 longitudinal parking spaces are used these will need to be a combined length of 10.5m.

Regarding the vertical alignment gradients should be no steeper than 1 in 14 but should have a minimum gradient of 1 in 100 (without channel blocks) or 1 in 180 (with channel blocks). We have agreed 1:12 over very short lengths in some circumstances. Shared surface block paved areas should have a maximum gradient of 1 in 14 and a minimum gradient of 1 in 80. Footways should not be designed with longitudinal gradients steeper than 1:14 as anything steeper will provide difficulties for wheelchair users. Full details will need to be provided at a reserve matters stage. The Design and Access Statement states that 'informal road edge treatments' further details should be provided to ensure this meets adoptable standards.

Site drainage would need to be agreed with the Highway Authority's drainage engineer to ensure adequate drainage is implemented within the estate. The applicant will need to establish that a suitable outfall could be provided to discharge surface water run-off from the development. Private drainage should not be located within the prospective public highway areas. Private surface water from driveways is to be intercepted by positive drainage systems. Gully pots or similar should be used where drives fall towards garages. Channels and drains must be connected into the private surface water system.

It is noted that there is a watercourse flowing through this site as a consequence under Section 23 of the Land Drainage Act there is a requirement to seek a consent when culverting or obstructing a watercourse, whether permanent or temporary. Previously, consent for work to ordinary watercourses outside Drainage Board areas was obtained from the Environment Agency. It is important to note that under no circumstances will retrospective consent be given for unconsented works. If unconsented drainage works have occurred, the developer will be responsible for restoring the watercourse to its original condition. Failure to obtain Land Drainage Consent prior to carrying out the works may result in a fine.

Finally it is noted that there is a Right of Way that crosses the site as such the Local Planning Authority would need to consult with the Right of Way Team.

Flood Risk Assessment & Drainage

In terms of drainage the applicant has provided a Flood Risk Assessment (FRA) and Hydraulic

Modelling Report the Highway Authority has the following observations to make.

It is noted that the drainage strategy incorporates the use of an attenuation basin and storage tank. Whilst it is noted that the current layout is indicative, careful consideration regarding their location/proximity to the highway will need to be given. Additionally, whilst Somerset County Council would not wish to adopt the attenuation basin Somerset County Council has a vested interest in its performance and as such a strict maintenance programme will need to be adhered to in order to safeguard the efficiency of the system. Confirmation regarding the future maintenance responsibilities will be required. The storage tank should be set back a minimum distance of 1.0m from the prospective highway.

Any pipe with a clear span of 900m or greater will be considered as a structure requiring Highway Authority approval and will be subject to the DMRB AIP process and detailed design approval. The Designer should note that their use will also attract a commuted sum to include maintenance and for their eventual replacement. It appears that the eventual point of outfall is into an ordinary watercourse and as such consent will be required from Somerset County Council (as lead Local Flood Authority) to construct the outfall. Consent forms can be obtained from the Somerset County Council website www.somerset.gov.uk.

Finally it is noted that the proposal seeks to connect a new surface water sewer into the culverted section of the Shiremoor Brook. Somerset County Council as the Highway Authority would have an interest in the construction detail of such outfall and in particular its impact upon existing structure. As such the applicant is urged to contact the Highway Authority to discuss this matter.

To conclude the proposal is unlikely to have a significant impact on the highway network whilst the Travel Plan Statement is considered to be acceptable although there are a couple of minor points that would need to be addressed prior to any further submission and would need to be secured via a S106 agreement. In terms of the internal layout it is appreciated that it is outline application but the applicant should take note of the comments set out above before submitting any detailed drawings. Regarding the point of access this is considered to be acceptable in principle although the works would need to be captured via a S278 agreement. Finally the applicant will also need to take into account the drainage comments set out above. Therefore based on the above information the Highway Authority raises no objection to this proposal and if permission were to be granted the following conditions would need to be attached.

Case Officer comment:

11 highway conditions are recommended and shall be attached to any consent for the application.

Ecologist

Local Wildlife Site - Merriott Stream

There is a small designated local wildlife site ('Merriott Stream' - stream with good aquatic flora and associated marshy grassland and scrub) to the immediate north of the application site. I visited this site last year. I consider it unlikely that the development will cause any significant harm to the wildlife site. (The proposed bridge is just downstream of the designation boundary).

However, it would be appropriate to ensure suitable safeguarding measures, through a Construction Environmental Management Plan.

Protected species

Bats were recorded foraging along the boundary hedges and stream. The numbers and species recorded were fairly typical for the size and location of the site and the habitats present. I therefore consider they don't represent a constraint to the proposed development.

A water vole was recorded in 2005 but not in recent surveys. The stream is considered sub-optimal for this species. However, their future presence can't be ruled out and a precautionary approach is recommended.

Small numbers of slow worms were recorded. Mitigation will be required.

No objection subject to conditions in respect of submission of a construction Environmental Management Plan, a protected species mitigation plan and features to enhance biodiversity.

Arborist

This site has few trees, other than those located within the adjoining hedgerows - none of which are of any great size. The Northern field boundary is almost exclusively of 20 foot tall Elm, at just the right stage of maturity to succumb to the Elm Bark Beetle - the host of Dutch Elm Disease within the next few years - the point I am making is not to rely upon it as a screen between the proposal and the existing development to the North.

The stream-side hedgerows have more diversity of species (Ash, Field Maple and Hazel) and age-structure. The proposed access road would require the removal of a section of this hedgerow and trees. Provided that suitable tree and hedgerow planting & protection measures are ensured, I have no objections to the proposal.

A couple of conditions are recommended in respect of landscaping and tree/hedgerow protection during development.

Natural England

No objection.

Rights of Way Officer

No objection.

We would request improved surfacing of the existing rights of way through the development. Associated infrastructure (e.g. fencing) may be required. Authorisation for such works must be obtained from SCC Rights of Way Group.

Archaeology

No objection raised.

Lead Flood Authority (County Council)

The development indicates an increase in impermeable areas that will generate an increase in surface water runoff. This has the potential to increase flood risk to the adjacent properties or the highway if not adequately controlled. The submitted FRA shows modelling that confirms that the proposed 900mm culvert at the access road across Shiremoor Brook will not obstruct flows and also includes greenfield runoff rates. However, the applicant has not provided detailed drainage designs, calculations, or layout plans for the capture and removal of surface water from the development. Due to the location of the site and the proposed increase in impermeable areas it will be necessary to provide these details.

The LLFA has no objection to the proposed development, as submitted, subject to a drainage condition being applied.

Environment Agency

No objection subject to informatives in respect of pollution prevention during construction, waste management and sustainable construction.

Wessex Water:

There is an existing 150mm public foul sewer which crosses close to the northern boundary of

the site. The sewer must be accurately located on site and marked upon deposited drawings. There must be no building within 3 metres of this sewer or tree planting within 6 metres. Subject to application and engineering agreement it may be possible to divert this sewer at the applicants cost.

There is current adequate capacity within the existing local foul sewer network for predicted foul flows only from 30 dwellings. Point of connection subject to application and agreement. The applicant has indicated that surface water will be attenuated on site and discharged to watercourse. The strategy will require the approval of your Authority and the LLFA.

There is limited available capacity within the local water supply network to accommodate the proposals. The applicant should contact this office to discuss further appraisal and whether off site reinforcement of the network will be required to support the new development whilst maintaining levels of service to our existing customers.

Housing

35% affordable housing split 67:33 social rent: intermediate. I noted that there were 11 proposed dwellings detailed on the application form - 7 for Social Rent and 4 for Intermediate which we would agree with.

Advice is given on house sizes, the affordable units should blend in with the proposed market housing styles and expect the s106 agreement to contain appropriate trigger points to guarantee that some of the affordable housing provision is delivered in the event that the site gains permission but is only ever partially built out.

Sport and Leisure

A total contribution of £137,084 (£4,569) is sought from this development.

£25,464 towards equipped play at Merriott playing field.

£5,000 towards youth facilities at Merriott Playing Field

£11,746 towards playing pitches at Merriott Playing Field

£45,651 towards Facilities at Merriott Village hall.

£9,267 towards theatres and art centres - either the Octagon or Westlands

£2,380 towards the artificial grass pitch in Crewkerne

£11,279 towards the sports hall at Crewkerne

Education

The local primary school, Merriott First School has a net capacity of 120 with 115 currently on roll. The latest forecasts indicate that this school will exceed capacity by 2017. SCC will therefore wish to seek a contribution towards education for the five additional places a development of 30 dwellings would bring forward. The middle school currently has adequate capacity to accommodate forecasted growth within its catchment but this too will come under pressure if further developments come forward.

Using the accepted 'role of thumb' (30/210 x 30), thirty dwellings would equate to 5 first school places at a notional cost of £14,007 per place, a total contribution of £70,035.

REPRESENTATIONS

31 letters/emails objecting to the scheme were received in regard to the first consultation following submission of the application raising the following comments:

- Contrary to the village plan which seeks its retention as green land and not for development
- Merriott has had several recent housing developments - no justification for further development
- Inadequate infrastructure to cope with additional housing - lack of school places, medical facilities

- Water run-off from the site will increase and cause local flooding
- sewage system at capacity
- Lower Street and Shiremoor cannot take any additional traffic- issues with parked cars obstructing visibility
- Increased traffic congestion, particularly when social club have events/ during peak hours.
- Highway safety concerns around entrance to the development and in Lower Street
- Access close to a blind bend
- Proposal does not meet Policy SS2.
- Brown field sites should be developed first - Scott's Nursery site
- A popular green/recreational area in the centre of the village will be lost
- Rural feel of the village will be lost
- Harm to wildlife
- Impact on residential amenity
- Harmful impact to street scene
- Insufficient provision of affordable housing
- Land being offered to the village will be a drain on village budget
- Lower density by the applicant's property
- A harmful precedent will be set

6 letters/emails were received following submission of The Heritage Report - most reiterated previous concerns. Other comments raised:

- We need a report that addresses the key issues such as impact on village infrastructure and facilities.
- the report is trying to justify a major development in the centre of the village.

CONSIDERATIONS

Principle of development

The starting point for decision-making is the statutory development plan, which is the South Somerset Local Plan (2006 - 2028). This plan was adopted in March 2015 and provides the policy framework through which to make decisions as to whether or not to grant planning permission for development in the district.

Merriott is classed as a rural settlement in the adopted local plan. Local Plan Policy SS2 strictly controls development in rural settlements unless it is of a scale and character that is appropriate for the village, has the general support of the local community and meets at least 1 or more of the following criteria namely 1) provides employment opportunities 2) creates or enhances community facilities and 3) meets identified housing need, particularly for affordable housing (Policy SS2).

However, the Council is currently unable to demonstrate a deliverable five-year supply of housing land. This means that policies relating to the supply of housing should not be considered up-to-date. As such, proposals for residential development falls to be determined under Paragraph 14 of the National Planning Policy Framework which states that where development plan policies are out-of-date planning permission should be granted unless:

- any adverse impacts of doing so would significantly and demonstrably outweigh the benefits, when assessed against the policies in this Framework taken as a whole; or
- specific policies in this Framework indicate development should be restricted.

According to the High Court decision (Woodcock Holdings Ltd) in reaching a conclusion on an application, the appropriate weight to be attached to 'out-of-date' housing supply policies

needs to be considered in the 'planning balance' of whether the adverse impacts of granting planning permission would significantly and demonstrably outweigh the benefits. It falls to the local planning authority to strike the appropriate balance between the very clear benefits stemming from the delivery of houses to meet the Council's shortfall and any harmful impacts arising from this proposal. The NPPF is very clear that, without a 5 year housing land supply, housing applications should be considered "in the context of the presumption in favour of sustainable development" (para. 49) and that any adverse impacts would need to significantly and demonstrably outweigh the benefits when assessed against the policies in the framework taken as whole; or specific policies in the Framework indicate development should be restricted (para.14).

Having regard to the above, the planning merits of the proposal are considered against the policies of the adopted local plan and aims of the NPPF. These issues are set out below.

Sustainability of the settlement:

It is considered that Merriott is a sustainable location for some housing development given the facilities that the village provides. In terms of Merriott, it is accepted that there has been recent residential development in the village, (Tail Mill and Moorlands). However, it is considered that Merriott is one of the larger rural settlements in the district. The site lies within walking distance of the centre of the village with close access to its facilities. There are 2 public footpaths that cross the site and provide good access options to different parts of the village. Having regard to the above it is considered that the development would comply with the relevant sections of the NPPF in respect to locating housing within existing communities where existing services and facilities would be maintained and enhanced. For these reasons, the site is considered to be a sustainable location.

Loss of green/recreational area

One of the key objections to the application is the loss of a highly valued parcel of land within the centre of the village. It is clear from responses received and from visiting the site on a number of occasions that the whole of this central area is well used and appreciated by local people and visitors to the village. Whilst all of the land is in a number of different private ownerships, public access is achieved via the 2 public rights of way that cross the site. These public rights of way would remain. There are no proposals to divert or close these paths.

It is accepted that the loss of around two thirds of the southern area of this green area would have an adverse impact on the current character and appearance of this land. Moreover, this land was identified in the previous Local Plan as a 'no development area'. This policy is no longer saved. However, the NPPF (para 74) has a policy that seeks to protect existing open space unless 1 of 3 criteria are met. These are:

- 1) an assessment has been undertaken which has clearly shown the open space, buildings or land to be surplus to requirements;
- 2) the loss resulting from the proposed development would be replaced by equivalent or better provision in terms of quantity or quality in a suitable location; and
- 3) the development is for alternative sports or recreation provision, the needs for which clearly outweigh the loss.

It is not considered that the current proposal would satisfactorily address any of the 3 criteria raised above, and therefore, assessment of this policy would weigh against the proposal.

Impact on the Conservation Area and setting of Listed Buildings.

It will be noted from the response received by the Conservation Officer that an objection is raised due to the adverse impact of the development on the Conservation Area and the setting of listed buildings, in particular Shiremoor House and associated barn, and The Lockup. In regard to the Conservation Area, the proposed access road at its junction with the main road will be located within the Conservation Area. The southern area to be developed will adjoin the boundary of the Conservation Area but only for a short distance next to no's 73 and 77 Lower

Street and to the rear of the Squash Club. Given that no development is proposed within the area of land immediately next to no's 73 and 77, (attenuation pond shown), and the case officer's preference for no development on the northern side of the access road behind the squash club, it is considered that the impact on the setting of the Conservation area from residential development would be minimal.

The new access road has been identified as both harming the Conservation Area and the local landscape. The location and form of the access and its impact has been subject to much discussion between officers. Additional plans were requested from the applicant to show how the access arrangements could be delivered. The submitted detail shows the gradient of the road and associated boundary/landscape details. Following further assessment, it is accepted that with careful design, and steering away from the standard urban highway access, the impact of the access road upon the Conservation Area can be lessened. Whilst a plan showing a long section of the road would have been helpful, it is agreed that this further detail would be provide as part of any reserved matters application. If that detail is not acceptable, then a reserved matters application may be refused. For these reasons and as per the findings of the Heritage Report, the level of harm to the Conservation Area is less than substantial. Paragraph 34 of the NPPF is therefore applicable and will be discussed later in this part of the report.

In respect of the impact on listed buildings, those identified as having the most likely impact as a result of any development are Shiremoor House, its associated barn and The Lockup. In respect of Shiremoor House and its barn, the Conservation Officer's concern is in relation to the impact of the new access and that this would be read in conjunction with the listed buildings when looking along the street. As discussed above, the design and form of the road will be crucial to ensure that this harm is minimised. It is considered that a sympathetically designed access road will protect the setting of the listed buildings.

It is accepted that the development would cause some harm to the setting of heritage assets. In accord with NPPF policy, paragraph 134 is engaged. This requires that the harm identified should be weighed against the public benefits of the scheme. As outlined by the Conservation Officer, following recent court cases, it is not appropriate in the balancing exercise to equate limited or less than substantial harm with a limited or less than substantial objection. There remains a strong statutory presumption, inherent in sections 66 and 72 of the Act, against planning permission being granted where there is harm. This must be reflected in the weight given to it in the balancing exercise when the determining of the application.

In this case, it is considered that the public benefits of the scheme do outweigh the harm identified to heritage assets. The scheme is considered to be a sustainable development in a central location in the village. It will contribute towards meeting the Council's housing targets and make a very positive contribution towards meeting those on the housing list in Merriott. For these reasons, it is considered that the public benefits of the scheme outweigh the harm identified to heritage assets. Members should also be aware that the applicant has given an undertaking that prior to the development being implemented they would transfer an area of land over to the parish council thereby guaranteeing public access to this important area in perpetuity.

Landscape

It will be noted that the landscape officer had raised concerns about the landscape impact of the development, particularly in relation to the point of access from Lower Street, the form of the access road up the slope and through the wooded area. Land to the north is identified as having a more sensitive impact in landscape terms. Thus, the treatment and layout of the access road is key to ensuring that its landscape impact is minimised. As outlined above in this report, the submission of additional access information/detail has allayed most of those concerns. Moreover, the offer of transferring additional land to the Parish Councils is welcomed by the Landscape officer and would assist to offset the impact of development.

Highways

A number of local residents have raised concerns about the highways impact of the proposal. These include increased traffic congestion and safety concerns particularly during the school run and when the social club hold events. The number of vehicles parked around the proposed site entrance and a poor level of visibility is also raised.

The application was supported by a Transport Statement which has been assessed by the Highway Authority. This states that the development would generate a total of 19 two-way trips in the AM peak and 16 two-way trips in the PM peak. This equates to an extra trip every 2 minutes on the local road network during the peak hour. The Highway Authority conclude that this proposal would not result in a severe impact on the highway network. In addition, the Highway Authority conclude that the proposed access details are acceptable as can be noted in their full response outlined above in this report.

The Highway Authority note that the squash club is in close proximity to the proposed junction and the southern splay may be blocked by parked vehicles - a point raised by local residents. However, given the Highway Authority's position regarding the likely number of traffic movements, they do not consider that this raises an issue of concern warranting refusal.

Advice is given on the internal layout of the road, the detail of which would be agreed at reserved matters stage. However, the gradient of the internal road from the main road through to where it breaks through the wooded area/stream will be particularly important in order to reduce the level of cut and to minimise its impact upon the Conservation Area. The submission of additional information showing how the access could be achieved by reducing the amount of cut into the natural gradient has been important to reduce landscape and heritage concerns about the visual impact of the development. This detail will need to be assessed carefully when determining any reserved matters application.

In respect of parking provision, the number and layout of the spaces to be provided would be detail provided as part of any reserved matters application.

Whilst local concerns are raised about the highway impact of the proposal, the Highway Authority has assessed the submitted details and have not raised an objection to the scheme. Accordingly, there are no identified adverse highway technical grounds that warrant refusal of the scheme.

Flood Risk/Drainage

A Flood Risk Assessment was submitted with the application which confirms that the site is wholly within Flood Zone 1. Concerns have been raised about local flooding. The report notes that the stream running through the site has not been previously modelled. Thus, there was a need to confirm the level of fluvial risk posed to the site in order to ensure that the proposed development, and the proposed crossings of the watercourse is designed appropriately to ensure that these are at low risk of flooding, and do not increase flood risk either up or down stream. Modelling was undertaken and this confirmed that all of the proposed residential development is suitably located in flood zone 1. An attenuation pond is proposed at the eastern side of the development.

In respect of surface water flooding, the Council's Strategic Flood Risk Assessment does not record any previous surface water incidents in the immediate vicinity of the site. In addition, modelling was also used to size the culvert within the proposed access road which crosses the stream. A 900mm diameter pipe will provide sufficient capacity and shall be installed as part of the development. Accordingly, the report concludes that the site is at low risk from surface water flooding.

Residential Amenity

This outline application is not seeking approval for the design and layout of the houses at this stage. These details would be reserved for future approval. However, it is considered that a scheme can be accommodated on site without adverse harm to the amenity of adjacent residential properties.

During the course of construction, it is inevitable that some degree of noise and disturbance will occur. A condition will therefore be attached to any consent to seek submission of a construction management plan - this shall restrict construction work and delivery hours, agree construction delivery routes, areas for parking of construction related vehicles and measures to control dust and mud on local roads.

Ecology:

An Ecological Assessment was undertaken and submitted with the application. A badger outlier sett was recorded within the centre of the site and a buffer zone is proposed. This report recommended mitigation measures in respect of hedgerows and trees, badgers, bats, birds, reptiles, water voles and Merriott Stream. The Council's Ecologist is in agreement with those recommendations and has not raised an objection to the scheme subject to conditions.

Village Infrastructure

A concern raised by local residents is in regard to the adverse impact on Merriott's infrastructure. Whilst any new development would increase the demand upon local infrastructure, the Local Planning Authority is informed by those providing those services as to whether the development can be satisfactorily accommodated by those service providers or adverse harm would result. As can be viewed by the responses outlined above, in this case, none of the statutory providers of the infrastructure in Merriott have raised any objections. Where an impact is identified requiring some form of mitigation, as in the case of County Education, a financial contribution has been sought to provide for additional school places.

Public Rights of Way:

The scheme does not include any proposals to close any of the Public Rights of Way through the site. The proposed new access road will cross the route in at least 2 locations. Appropriate measures will need to be implemented to ensure that any temporary diversion routes are in place during construction and to ensure the health and safety of users. The scheme will also provide an opportunity to improve the paths within the site where appropriate.

CONCLUSION

It is clear that this application has a mix of factors that weigh both in favour and against the proposal. On the positive side, it will make a contribution towards meeting the Council's housing needs, including 35% affordable housing, will provide employment and future occupiers will use and help sustain local services and facilities. . Adverse impacts include the loss of a much valued area of green/open space in the centre of the village, adverse landscape impact and identified harm (less than substantial harm) to heritage assets. Having fully assessed the proposals as outlined in the report, it is considered that the principle of development on this site is acceptable. Moreover, the public benefits outweigh the identified adverse harm to heritage assets. This outline application is therefore recommended for approval

SECTION 106 PLANNING OBLIGATION

The application be approved subject to:

- A) The prior completion of a section 106 planning obligation (in a form acceptable to the Council's Solicitor(s)) before the decision notice granting planning permission is issued, the said planning permission to cover the following terms/issues:
 - 1) The provision of 35% affordable housing;
 - 2) Contribution towards the provision of sport, play and strategic facilities,

- 3) Contribution towards education provision;
- 4) Submission of a Travel Plan Statement.

The transfer of the land to the parish council is a separate arrangement between the two parties and not something that would be included within a Section 106 agreement.

RECOMMENDATION

Grant Permission

01. The proposed development by reason of its design, access, layout and location will provide a sustainable form of development, will make a contribution towards meeting the Council's housing needs, including affordable housing needs, will provide a safe means of access, will not adversely harm ecological interests and will include the transfer of land to the Parish Council. The public benefit of the scheme will outweigh the identified 'less than substantial harm' caused by the development in respect of heritage assets. The scheme is therefore in accord with Policies SD1, SS1, SS2, SS5, HG3, TA5, TA6, HW1, EQ2, EQ3 and EQ4 of the South Somerset Local Plan, the core planning principles and Chapter 6 11 and 12 of the NPPF.

SUBJECT TO THE FOLLOWING:

01. The development hereby permitted shall be begun either before the expiration of three years from the date of this permission, or before the expiration of two years from the date of approval of the last of the reserved matters to be approved, whichever is the later.

Reason: To accord with the provisions of Article 4 of the Town and Country Planning (Development Management Procedure) Order 2010

02. Application for approval of the reserved matters shall be made to the Local Planning Authority before the expiration of three years from the date of this permission.

Reason: As required by Section 92(2) of the Town and Country Planning Act 1990.

03. All reserved matters shall be submitted in the form of one application to show a comprehensive and coherent scheme with respect to design and scale of the dwellings, site layout, plot boundaries, materials, and landscaping.

Reason: As required by Section 92(2) of the Town and Country Planning Act 1990.

04. The development hereby permitted shall not be commenced until particulars of the materials (including the provision of samples where appropriate) to be used for external walls and roofs have been submitted to and approved in writing by the Local Planning Authority.

Reason: To safeguard the character and appearance of the area to accord with Policy EQ2 and EQ3 of the South Somerset Local Plan.

05. Before the development hereby permitted shall be commenced details of all eaves/fascia board detailing, guttering, downpipes and other rainwater goods shall be submitted to and approved in writing by the Local Planning Authority. Such details once carried out shall not be altered without the prior written consent of the Local Planning Authority.

Reason: To safeguard the character and appearance of the area and Conservation Area to accord with Policy EQ2 and EQ3 of the South Somerset Local Plan.

06. Before any of the development hereby permitted is commenced details of the internal ground floor levels of the buildings to be erected on the site shall be submitted to and approved in writing by the Local Planning Authority.

Reason: To safeguard the character and appearance of the area to accord with Policy EQ2 of the South Somerset Local Plan.

07. The proposed estate roads, footways, footpaths, tactile paving, cycleways, bus stops/bus lay-bys, verges, junctions, street lighting, sewers, drains, retaining walls, service routes, surface water outfall, vehicle overhang margins, embankments, visibility splays, accesses, carriageway gradients, drive gradients, car, motorcycle and cycle parking, and street furniture shall be constructed and laid out in accordance with details to be approved by the Local Planning Authority in writing before their construction begins. For this purpose, plans and sections, indicating as appropriate, the design, layout, levels, gradients, materials and method of construction shall be submitted to the Local Planning Authority.

Reason: In the interests of highway safety to accord with Policy TA5 of the South Somerset Local Plan.

08. No work shall commence on the development hereby permitted until the works shown on drawing No. 13884/T03 have been submitted to and approved in writing by the Local Planning Authority.

Reason: In the interest of highway safety to accord with Policy TA5 of the South Somerset Local Plan.

09. No development shall commence unless a Construction Environmental Management Plan has been submitted to and approved in writing by the Local Planning Authority. The works shall be carried out strictly in accordance with the approved plan. The plan shall include:

Construction vehicles movements;
Construction operation hours;
Construction vehicular routes to and from site;
Construction delivery hours;
Expected number of construction vehicles per day;
Car parking for contractors;
Specific measures to be adopted to mitigate construction impacts in pursuance of the Environmental Code of Construction Practice;
A scheme to encourage the use of Public Transport amongst contractors; and
Measures to avoid traffic congestion impacting upon the Strategic Road Network.
Measures to ensure that dust and mud is not brought onto the highway, including wheel cleaning and the regular cleaning of roads when necessary.

Reason: In the interest of highway safety to accord with Policy TA5 of the South Somerset Local Plan.

10. The proposed roads, including footpaths and turning spaces where applicable, shall be constructed in such a manner as to ensure that each dwelling before it is occupied shall be served by a properly consolidated and surfaced footpath and carriageway to at least base course level between the dwelling and existing highway.

Reason: In the interests of highway safety to accord with Policy TA5 of the South Somerset Local Plan.

11. The development hereby permitted shall not be brought into use until that part of the service road that provides access to it has been constructed in accordance with the approved plans.

Reason: in the interests of highway safety to accord with Policy TA5 of the South Somerset Local Plan.

12. The gradients of the proposed drives to the dwellings hereby permitted shall not be steeper than 1 in 10 and shall be permanently retained at that gradient thereafter at all times.

Reason: In the interests of highway safety to accord with Policy TA5 of the South Somerset Local Plan.

13. No work shall commence on the development site until an appropriate right of discharge for surface water has been obtained before being submitted to and approved in writing by the Local Planning Authority. A drainage scheme for the site showing details of gullies, connections, soakaways and means of attenuation on site shall be submitted to and approved in writing by the Local Planning Authority. The drainage works shall be carried out in accordance with the approved details, unless otherwise agreed in writing with the Local Planning Authority.

Reason: In the interests of highway safety to accord with Policy TA5 of the South Somerset Local Plan.

14. There shall be no obstruction to visibility greater than 300mm above adjoining road level in advance of a line drawn 2.4m back from the carriageway edge on the centre line of the access and extending to a point on the nearside carriageway edge 42m to the north of the access. Such visibility shall be fully provided before works commence on the development hereby permitted and shall thereafter be maintained at all times.

Reason: In the interests of highway safety to accord with Policy TA5 of the South Somerset Local Plan.

15. No development shall be commenced until details of the surface water drainage scheme based on sustainable drainage principles together with a programme of implementation and maintenance for the lifetime of the development have been submitted to and approved by the Local Planning Authority. The drainage strategy shall ensure that surface water runoff post development is attenuated on site and discharged at a rate no greater than greenfield runoff rates. Such works shall be carried out in accordance with the approved details.

These details shall include: -

- Details of phasing (where appropriate) and information of maintenance of drainage systems during construction of this and any other subsequent phases.
- Information about the design storm period and intensity, discharge rates and volumes (both pre and post development), temporary storage facilities, means of access for maintenance (6 metres minimum), the methods employed to delay and control surface water discharged from the site, and the measures taken to prevent flooding and pollution of the receiving groundwater and/or surface waters.
- Any works required off site to ensure adequate discharge of surface water without causing flooding or pollution (which should include refurbishment of existing culverts and headwalls or removal of unused culverts where relevant).

- Flood water exceedance routes both on and off site, note, no part of the site must be allowed to flood during any storm up to and including the 1 in 30 event, flooding during storm events in excess of this including the 1 in 100yr (plus 30% allowance for climate change) must be controlled within the designed exceedance routes demonstrated to prevent flooding or damage to properties.
- A management and maintenance plan for the lifetime of the development which shall include the arrangements for adoption by an appropriate public body or statutory undertaker, management company or maintenance by a Residents' Management Company and / or any other arrangements to secure the operation and maintenance to an approved standard and working condition throughout the lifetime of the development

Reason: To ensure that the development is served by a satisfactory system of surface water drainage and that the approved system is retained, managed and maintained in accordance with the approved details throughout the lifetime of the development, in accordance with paragraph 17 and sections 10 and 11 of the National Planning Policy Framework, Paragraph 103 of the National Planning Policy Framework and the Technical Guidance to the National Planning Policy Framework (March 2015).

16. No works shall be undertaken until there has been submitted to and approved in writing by the Local Planning Authority, a scheme of tree and shrub planting. Such a scheme shall include numbers of individual species, sizes at the time of planting, whether container-grown or cell-grown and the approximate date of planting. The installation details regarding ground preparation, staking, tying, guarding and mulching shall also be included in the scheme. All planting comprised in the approved details shall be carried out in the next planting season following the commencement of any aspect of the development hereby approved; and if any trees or shrubs which within a period of ten years from the completion of the development die, are removed or in the opinion of the Council, become seriously damaged or diseased, they shall be replaced in the next planting season with trees/shrubs of the same specification, unless the Local Planning Authority gives written consent to any variation.

Reason: To ensure the planting of new trees and shrubs in accordance with the Council's statutory duties relating to The Town & Country Planning Act, 1990 (as amended)[1] and the following policies of The South Somerset Local Plan (2006 - 2028); EQ2: General Development, EQ4: Bio-Diversity & EQ5: Green Infrastructure."

17. Prior to commencement of this planning permission, site vegetative clearance, demolition of existing structures, ground-works, heavy machinery entering site or the on-site storage of materials, a scheme of tree and hedgerow protection measures shall be prepared by a suitably experienced and qualified arboricultural consultant in accordance with British Standard 5837: 2012 - Trees in relation to design, demolition and construction and submitted to the Council for their approval. Upon approval in writing from the Council, the tree and hedgerow protection measures shall be installed and made ready for inspection. A site meeting between the appointed arboricultural consultant, the appointed building/groundwork contractors and the Council's Tree Officer (Mr Phillip Poulton - 01935 462670) shall then be arranged at a mutually convenient time. The locations and suitability of the tree and hedgerow protection measures shall be inspected by the Tree Officer and confirmed in-writing by the Council to be satisfactory prior to any commencement of the development. The approved tree and hedgerow protection requirements shall remain implemented in their entirety for the duration of the construction of the development and the protective fencing and signage may only be moved or dismantled with the prior consent of the Council in-writing.

Reason: To preserve the health, structure and amenity value of existing landscape features (trees and hedgerows) in accordance with the Council's policies as stated within

The South Somerset Local Plan (2006 - 2028); EQ2: General Development, EQ4: Bio-Diversity & EQ5: Green Infrastructure.

18. The development hereby approved shall be carried out in accordance with the following approved plans:
Drawing number A085035 -1DRGA01.

Reason: For the avoidance of doubt and in the interests of proper planning.

Informatives:

01. Where works are to be undertaken on or adjoining the publicly maintainable highway a licence under Section 171 of the Highways Act 1980 must be obtained from the Highway Authority. Application forms can be obtained by writing to the Traffic and Transport Development Group, Somerset County Council, County Hall, Taunton, TA1 4DY or by phoning 0300 123 2224. Applications should be submitted at least four weeks before works are proposed to commence in order for statutory undertakers to be consulted concerning their services.

The fee for a Section 171 Licence is £250. This will entitle the developer to have their plans checked and specifications supplied. The works will also be inspected by the Superintendence Team and will be signed off upon satisfactory completion.

The developer in delivering the necessary highway works associated with the development hereby permitted is required to consult with all frontages affected by said highway works as part of the delivery process. This should be undertaken as soon as reasonably practicable after the grant of planning consent and prior to the commencement of said highway works, especially if the design has evolved through the technical approval process. This is not the responsibility of the Highway Authority.

02. The applicant/developer is requested to contact Wessex Water prior to any development commencing in respect of the local water supply capacity. Please contact Gillian Sanders on 01225 526303
03. The Environment Agency have requested that the developer is made aware of the following advice:

Flood Risk

We are satisfied that the proposed development will be located in Flood Zone 1 (low risk). The Lead Local Flood Authority, in conjunction with your Drainage Engineer, will lead on surface water drainage matters and any issues associated with the local watercourse from the site.

Pollution Prevention during Construction

Safeguards should be implemented during the construction phase to minimise the risks of pollution and detrimental effects to the water interests in and around the site.

Such safeguards should cover the use of plant and machinery, oils/chemicals and materials; the use and routing of heavy plant and vehicles; the location and form of work and storage areas and compounds and the control and removal of spoil and wastes. We recommend the applicant refer to our Pollution Prevention Guidelines, which can be found at:

<https://www.gov.uk/government/collections/pollution-prevention-guidance-ppg>

Waste Management

Should this proposal be granted planning permission, then in accordance with the waste hierarchy, we wish the applicant to consider reduction, reuse and recovery of

waste in preference to offsite incineration and disposal to landfill during site construction.

If any controlled waste is to be removed off site, then site operator must ensure a registered waste carrier is used to convey the waste material off site to a suitably authorised facility. If the applicant require more specific guidance it is available on our website <https://www.gov.uk/how-to-classify-different-types-of-waste>

Sustainable Construction

Sustainable design and construction should be implemented across the proposed development. This is important in limiting the effects of and adapting to climate change. Running costs for occupants can also be significantly reduced.

Water efficiency measures should be incorporated into this scheme. This conserves water for the natural environment and allows cost savings for future occupants. The development should include water efficient systems and fittings such as: dual-flush toilets; water-saving taps; water butts; showers and baths. Greywater recycling and rainwater harvesting should also be considered.

04. The applicant/developer is advised to contact the Local Planning Authority prior to the submission of any detailed reserved matters application to discuss the layout of the scheme including details of the access road.

Agenda Item 15

Officer Report on Planning Application: 16/02689/FUL

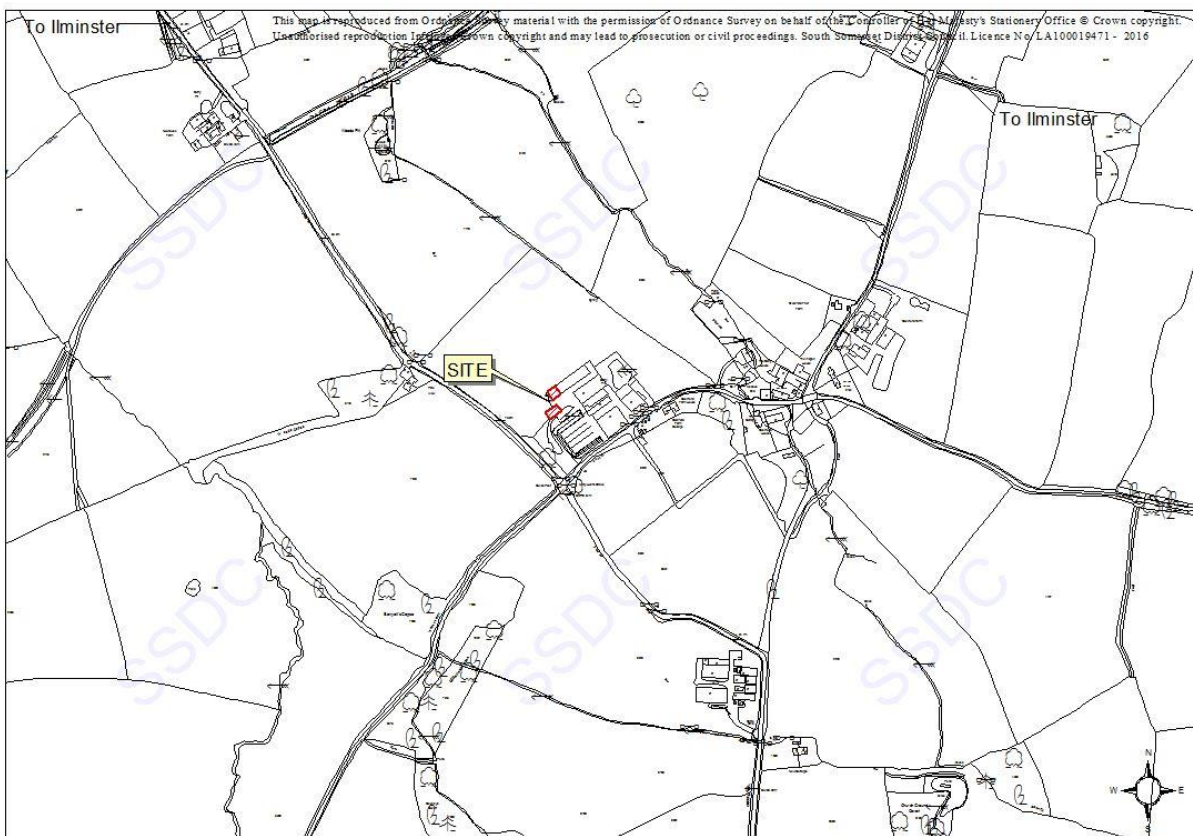
Proposal :	Proposed erection of a new agricultural (cubicle) building to house livestock and erection of an extension to existing implement/store building
Site Address:	Land at Oxenford Farm, Oxenford Lane, Dowlish Wake
Parish:	Knowle St Giles
WINDWHISTLE Ward (SSDC Member)	Cllr S Osborne
Recommending Case Officer:	Andrew Gunn Tel: (01935) 462192 Email: andrew.gunn@southsomerset.gov.uk
Target date :	29th August 2016
Applicant :	Mr & Mrs D Osborne
Agent: (no agent if blank)	Mr PAUL ROWE CAPARO 11 Mervyn Ball Close CHARD TA20 1EJ
Application Type :	Minor Other less than 1,000 sq.m or 1ha

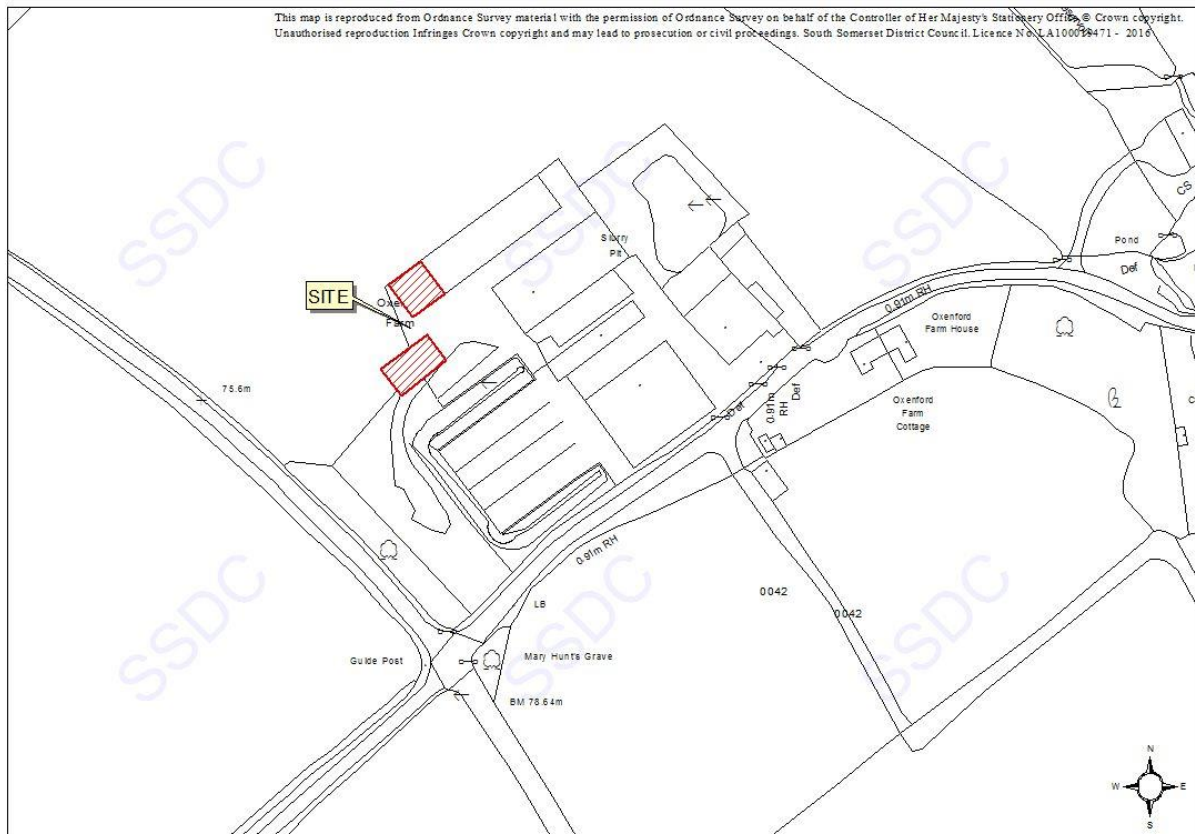
REASON FOR REFERRAL TO COMMITTEE

The applicant is a District Councillor.

SITE DESCRIPTION

Oxenford Farm is located on the northern side of Oxenford Lane, Dowlish Wake, approximately 1.5 km to the south of Ilminster. The site contains a number of agricultural buildings.





PROPOSAL

This application seeks consent for the erection of a new agricultural building to house livestock and the erection of an extension to an existing implement/store building at Oxenford Farm. The new building will be located along the western boundary of the existing farmyard, to the north of a silage clamp and to the south and west of existing agricultural buildings. The building will measure 18.5 metres x 9.5 metres with a ridge height of 4.9 metres. The building will have a traditional dual pitched roof and have timber clad walls, steel supports and a grey corrugated fibre cement roof. It will sit on an area currently formed of a mix of hardstanding, vegetation and outside storage.

The building to be extended is located on the north west side of the farmyard and is currently used as an open storage area. The building will be extended at its western end by 12 metres resulting in a total building length of 54.4 metres. The height will be retained at 7 metres. Materials will match the existing building with timber clad walls, concrete panel dwarf walls and a corrugated cement fibre roof. The southern elevation facing into the yard will be open sided.

HISTORY

16/02690/FUL - Erection of an agricultural cubicle building (retrospective), Oxenford Farm (Pending application).

There have been a number of agricultural related applications at Oxenford Farm dating back to the 1950's.

POLICY

Section 38(6) of the Planning and Compulsory Purchase Act 2004 repeats the duty imposed under S54A of the Town and Country Planning Act 1990 and requires that decision must be made in accordance with relevant Development Plan Documents unless material considerations indicate otherwise,

Relevant Development Plan Documents
South Somerset Local Plan (Adopted April 2015)

SD1 Sustainable development
TA5 - Transport Impact of New Development
EQ2 - General Development

NPPF

Chapter 3 - Supporting a Prosperous Rural Economy.
Chapter 11- Conserving and Enhancing the Natural Environment

CONSULTATIONS

Parish Council:

No comments received. An oral update will be given to members in regard to any comments received.

Highway Authority:

Standing advice applies.

SSDC Highway Consultant:

No significant highways issues - no objection.

County Rights of Way: (summary)

The Rights of Way officer confirmed that a public right of way crosses through the farmyard and that the current proposal will obstruct the footpath. The proposal therefore either needs to be revised to prevent the obstruction or a diversion order applied for. The County Council do not object to the proposal subject to the applicant being informed that the grant of planning permission does not entitle them to obstruct a public right of way. Advice is given in respect of applying for a stopping up/ diversion order and that a note be attached to any consent advising of possible prosecution should construction occur on the public right of way.

Officer comment:

The applicant's agent is aware of the above response/advice and a diversion order will be applied for. It should be noted that the footpath is currently obstructed by both an existing silage clamp and the building to be extended along the northern boundary. Given that this is a working farm with large vehicles and livestock, it would make sense to divert the public right of way to the west and north of the farmyard through the adjacent fields.

REPRESENTATIONS

None received.

CONSIDERATIONS

The proposed new building and extension to an existing building are required to house livestock and farm machinery. It is considered that there is a need for the development to house livestock and to provide additional covered storage for agricultural machinery and tools.

The proposed extension will be located to the western end of the existing building and is considered to be of simple design, with matching materials. It will be located on an area currently used for outside storage. The extension is well contained within the farmyard and closely related to other agricultural buildings at Oxenford Farm. It is around 120 metres from the nearest residential property. For these reasons, it is considered that the extension is acceptable and would cause no adverse visual harm to its setting or harm to residential amenity.

The new building will be located along the western boundary of the existing farmyard, adjacent to a silage clamp and in close proximity to other buildings on site. It will have a simple rectangular form and materials (timber cladded walls, steel supports and a grey corrugated fibre cement roof) that matches existing buildings at the farm. It is also around 120 metres from the closest residential property. For these reasons, the building is considered to be acceptable and would cause no adverse visual harm to its setting or harm to residential amenity.

The proposal does not create any additional highway movements and will not alter the current farm access arrangements. The scheme therefore will not create any adverse highway issues.

The County Rights of Way officer has advised that the proposals would obstruct a Public Right Of Way. A diversion order will be sought to divert the line of the right of way around the east and north of the farmyard. A note will be attached to any consent to advise the applicant that the development should not be started until the necessary division order has come into effect.

SECTION 106 PLANNING OBLIGATION

Not applicable to this application.

RECOMMENDATION

Grant permission.

01. The proposed development by reason of its design, siting, materials and use will meet an agricultural need and will not cause any adverse harm to the visual amenity of the area, residential amenity or to highway safety. The proposal is in accord with Policies SD1, TA5 and EQ2 of the South Somerset Local Plan (adopted 2015) and Chapters 3 and 11 of the NPPF.

SUBJECT TO THE FOLLOWING:

01. The development hereby permitted shall be begun before the expiration of three years from the date of this permission.

Reason: To accord with the provisions of section 91(1) of the Town and Country Planning Act 1990.

02. The development hereby permitted shall not be commenced until particulars of the materials (including the provision of samples where appropriate) to be used for external walls and roofs have been submitted to and approved in writing by the Local Planning Authority.

Reason: To protect the amenity of the area to accord with Policy EQ2 of the South Somerset Local Plan.

03. The development hereby approved shall be carried out in accordance with the following approved plans:

Drawings numbers: OBP10A, OBP9A, OBP7, OBP6OPB4, OBP5, OPB3, OBP2, OBP1.

Reason: For the avoidance of doubt and in the interests of proper planning.

Informatives:

01. The County Rights of Way Officer has advised the following: Development, insofar as it affects a right of way should not be started, and the right of way should be kept open for public use until the necessary diversion/stopping up Order has come into effect. Failure to comply with this request may result in the developer being prosecuted if the path is built on or otherwise interfered with.

Agenda Item 16

Officer Report on Planning Application: 16/02690/FUL

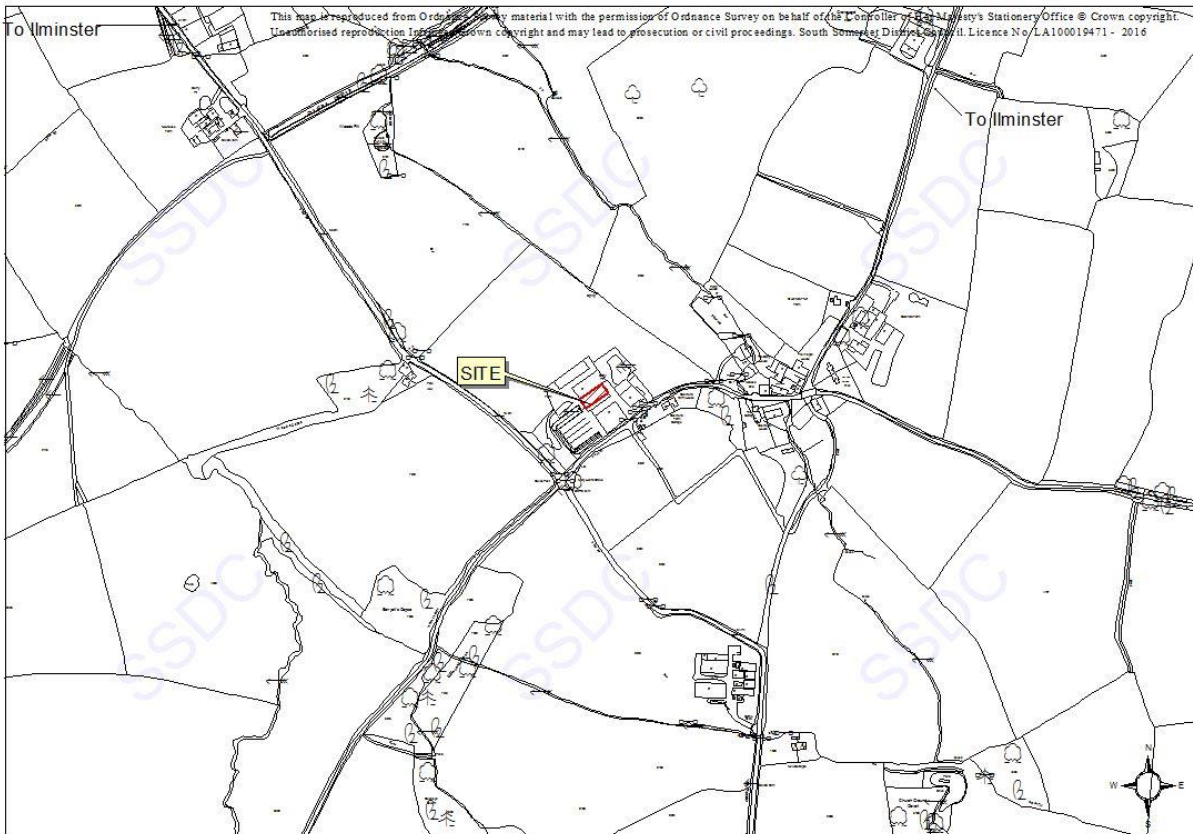
Proposal :	Erection of an agricultural (cubicle) building (retrospective)
Site Address:	Land at Oxenford Farm, Oxenford Lane, Dowlish Wake
Parish:	Knowle St Giles
WINDWHISTLE Ward (SSDC Member)	Cllr S Osborne
Recommending Case Officer:	Andrew Gunn Tel: (01935) 462192 Email: andrew.gunn@southsomerset.gov.uk
Target date :	29th August 2016
Applicant :	Mr & Mrs D Osborne
Agent: (no agent if blank)	Mr PAUL ROWE CAPARO 11 Mervyn Ball Close CHARD TA20 1EJ
Application Type :	Minor Other less than 1,000 sq.m or 1ha

REASON FOR REFERRAL TO COMMITTEE

The applicant is a District Councillor.

SITE DESCRIPTION

Oxenford Farm is located on the northern side of Oxenford Lane, Dowlish Wake, approximately 1.5 km to the south of Ilminster. The site contains a number of agricultural buildings.





PROPOSAL

This is a retrospective application for the erection of an agricultural cubicle building at Oxenford Farm. The building occupies a central position within the farmyard located in between 2 other buildings. The building is used to house cattle and measures 37.5 metres x 13 metres with a maximum roof height of 5.2 metres. The building has a mono pitch roof with timber cladded walls and steel supports and a grey corrugated fibre cement roof.

HISTORY

16/02689/FUL - Proposed erection of a new agricultural (cubicle) building to house livestock and erection of an extension to existing implement/store building, Oxenford Farm (Pending application).

There have been a number of previous agricultural related applications at Oxenford Farm dating back to the 1950's.

POLICY

Section 38(6) of the Planning and Compulsory Purchase Act 2004 repeats the duty imposed under S54A of the Town and Country Planning Act 1990 and requires that decision must be made in accordance with relevant Development Plan Documents unless material considerations indicate otherwise,

Relevant Development Plan Documents
South Somerset Local Plan (Adopted April 2015)

SD1 Sustainable development
TA5 - Transport Impact of New Development
EQ2 - General Development

NPPF

Chapter 3 - Supporting a Prosperous Rural Economy.

Chapter 11- Conserving and Enhancing the Natural Environment

CONSULTATIONS

Parish Council:

No comments received. An oral update will be given to members in regard to any comments received.

Highway Authority:

Standing advice applies.

SSDC Highway Consultant:

No significant highways issues - no objection.

County Rights of Way: (summary)

The Rights of Way officer confirmed that a public right of way crosses through the farmyard.

Officer comment:

The building is located to the east of the right of way and thus does not obstruct the public right of way.

REPRESENTATIONS

1 email has been received making a general observation about the application. The following comments have been made:

- I find it difficult to understand why this planning application is retrospective when one of the applicants is on the planning committee, surely she would know to apply for planning before erecting the buildings. To be fair to all, these buildings should be taken down, planning permission be applied for and then re-erected.

Officer comment:

Notwithstanding that the applicant was advised to submit an agricultural notification for the building prior to the works taking place, the Planning Act permits the submission of retrospective planning applications in order to seek to regularise unauthorised works. Given that the works are considered to be acceptable, it is not considered reasonable for the Local Planning Authority to seek the removal of the building prior to the decision being made on the application.

CONSIDERATIONS

The building has been constructed to provide a covered area for livestock in the centre of the farmyard. It is considered that there is an agricultural need for the building. The building sits in between 2 other farm buildings and is thus both well contained within the farmyard and closely related to other agricultural buildings at Oxenford Farm. The building is 2 metres lower in height than the immediately adjacent building to the north and has a simple mono pitch design. Moreover, it has also been constructed of similar timber cladding materials to the adjacent unit. Whilst the timber cladding currently has a brighter tone than the adjacent building, this will weather and tone down over time. For these reasons, it is considered that the design and materials are acceptable and will cause no adverse visual harm to its setting.

The proposal does not create any additional highway movements and will not alter the current farm access arrangements. The scheme therefore will not create any adverse highway issues.

The closest residential properties are located on the opposite side of Oxenford Lane, approximately 70 metres to the east of the new building. Given that the farm is long established, it is not considered that this scheme causes any adverse residential amenity concerns.

The building does not obstruct the public right of way and, therefore, this proposal raises no issues in respect of protecting the public right of way.

SECTION 106 PLANNING OBLIGATION

Not applicable to this application.

RECOMMENDATION

Grant permission.

01. The development by reason of its design, siting, materials and use will not cause any adverse harm to the visual amenity of the area, residential amenity or to highway safety. The proposal is in accord with Policies SD1, TA5, and EQ2 of the South Somerset Local Plan (adopted 2015) and Chapters 3 and 11 of the NPPF.

SUBJECT TO THE FOLLOWING:

01. Notwithstanding the time limits given to implement planning permission as prescribed by Sections 91 and 92 of the Town and Country Planning Act 1990 (as amended), this permission (being granted under section 73A of the Act in respect of development already carried out) shall have effect from the 4th July 2016.

Reason: To comply with Section 73A of the Act.

02. The development hereby approved relates to the following submitted and approved drawings :
OBP9B (block and roof plan), OBP8 (Floor plan and south west elevation) and OBP10B (Location Plan).

Reason: For the avoidance of doubt and in the interests of proper planning.